

May 27, 2021

Dear Tribal Historic Preservation Officer,

Amp Solar Development, Inc., a renewable energy infrastructure owner, developer, and manager is proposing to construct five ground-mounted solar energy installations in Shutesbury, MA and one ground-mounted solar energy installation in Pelham, MA.

Project Proponent

Name:	<u>AMP Solar Development, Inc.</u>	<u>Attn: Andrew Chabot</u>
Address:	<u>1550 Wewatta Street, Floor 4 C/O</u>	
City/Town/Zip/Telephone:	<u>Denver, CO 80202</u>	<u>978.339.9195</u>

Permitting for these projects are forthcoming. In preparation of our site plans, we are requesting your assistance in locating any known, mapped, or suspected Native American archaeological sites or sites of Native American ceremonial activity within these parcels. A prepaid envelope has been included here with this letter.

We respectfully request written comments from your office upon review of this project within 35 days of receipt of this letter. If you have any questions or concerns regarding the proposed project, please reach out to me via my contact information below.

I look forward to hearing from you.

Sincerely,

Andrew Chabot
Senior Manager
T. 978.339.9195
achabot@amp.energy

(Please see following pages for corresponding parcels and initial site plans)

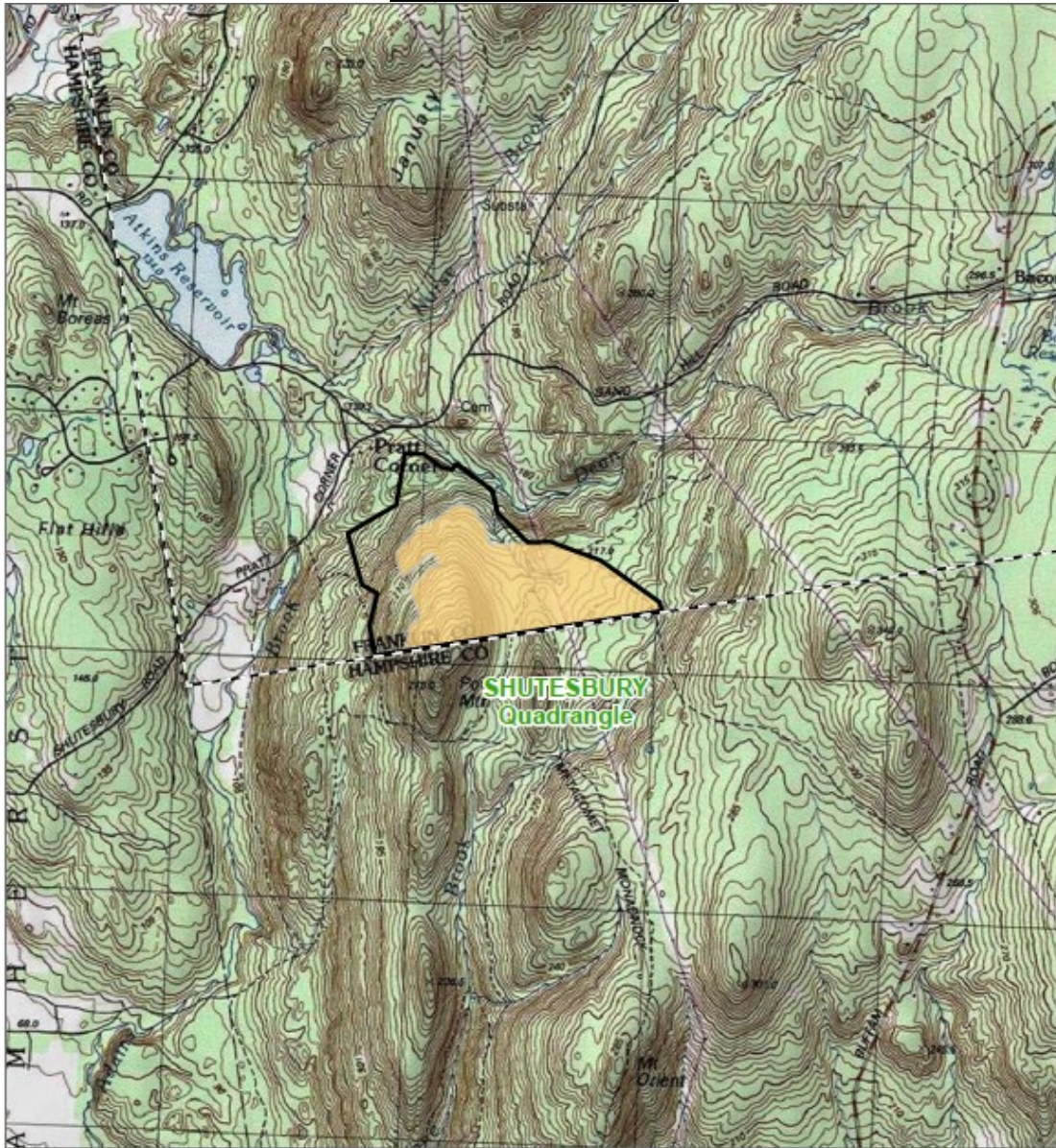
Shutesbury Parcel ID: ZU-2




Project Description (narrative): Proposing to construct a solar electrical generation facility on the approximately 90 acres of 120-acre property south of Pratt Corner Road in Shutesbury MA. The property (Parcel ZU-2) is in Forest Conservation zoning district. The site is currently undeveloped woodland. An electrical transmission ROW traverses the property from north to south in the eastern portion of the site. The Project will include the installation of arrays of solar, photovoltaic panels mounted on metal racks. Electrical equipment including transformers and inverters will be mounted on concrete pads. To the extent practicable, electrical conduits within the site will be underground. The solar arrays will be connected to Pratt Corner Road by a gravel access driveway.

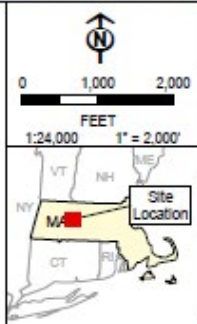
Proposed site design



Proposed site location



-  PROJECT PARCEL
-  STUDY AREA
-  COUNTY BOUNDARY



PROJECT:		PRATT SOUTH PROJECT	
		SHUTESBURY, FRANKLIN COUNTY, MA	
TITLE:		SITE LOCATION MAP	
DRAWN BY:	P. JACQUES	PROJ. NO.:	402186.0000.0000
CHECKED BY:	A. THOMPSON	FIGURE 1	
APPROVED BY:	M. LENNON		
DATE:	SEPTEMBER 2020	6 Ashley Drive 1st Floor Scarborough, ME 04074 Phone: 207.879.1930	
FILE:		Pratt_South	

BASE MAP: USA TOPOGRAPHIC MAP
 DATA SOURCES: ESRI, TRC 2020