



October 31, 2023

Shutesbury Conservation Commission
P.O. Box 276
1 Cooleyville Road
Shutesbury, MA 01072

Attn: Miriam DeFant, Chair

**Re: Order of Resource Area Delineation Extension Request
MassDEP File No. 286-0276
Pratt Corner Road (Lot ZG-2)
Shutesbury, MA 01072**

Dear Commission Members:

On behalf of the Applicant, W.D. Cows, Inc., Tetra Tech respectfully requests an Extension of the Order of Resource Area Delineation (ORAD) issued by the Shutesbury Conservation Commission on December 3, 2020 pursuant to the Massachusetts Wetlands Protection Act (M.G.L. Chapter 131, Section 40) and its Regulations (310 CMR 10.00), and the Town of Shutesbury General Wetlands Protection Bylaw and Regulations.

W.D. Cows, Inc. continues to evaluate development alternatives at the subject property and a Notice of Intent filing prior to the expiration of the ORAD will not be feasible. It is our opinion that the wetland delineation approved under the ORAD represents the current wetland resource areas, as no substantive changes have been observed at the undeveloped subject property. Per 310 CMR 10.05(8), we respectfully request a three (3) year extension of the Order of Resource Area Delineation to December 3, 2026.

Thank you for your consideration of this extension request. Should you have any questions or require additional information, please do not hesitate to contact me at (508) 786-2348 or matthew.moyen@tetrattech.com.

Very truly yours,

A handwritten signature in blue ink that reads 'Matthew Moyen'.

Matthew Moyen, PE
Senior Project Manager

Attachments: Order of Resource Area Delineation, MassDEP File No. 286-0276

Cc: MassDEP Western Regional Office
W.D. Cows, Inc.

P:\620765\143-620765-24001\DOCS\PRATT CORNER EAST - ORAD EXTENSION REQUEST.DOCX

For Registry of Deeds Use Only



Massachusetts Department of Environmental Protection
 Bureau of Resource Protection - Wetlands
**WPA Form 4B – Order of Resource Area
 Delineation**

Massachusetts Wetlands Protection Act M.G.L. c. 131, §40

Provided by MassDEP:

286-0276

MassDEP File Number

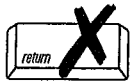
eDEP Transaction Number

Shutesbury

City/Town

A. General Information

Important: When filling out forms on the computer, use only the tab key to move your cursor - do not use the return key.



Note:
 Before completing this form consult your local Conservation Commission regarding any municipal bylaw or ordinance.

From: Shutesbury
 1. Conservation Commission

2. This Issuance is for (check one):

a. Order of Resource Area Delineation

b. Amended Order of Resource Area Delineation

3. Applicant:

a. First Name W.D. Cowls, Inc. b. Last Name _____

c. Organization _____

d. Mailing Address P.O. Box 9677

e. City/Town North Amherst f. State MA g. Zip Code 01059

4. Property Owner (if different from applicant):

a. First Name _____ b. Last Name _____

c. Organization _____

d. Mailing Address _____

e. City/Town _____ f. State _____ g. Zip Code _____


5. Project Location:

a. Street Address Pratt Corner Road b. City/Town Shutesbury c. Zip Code 01072

d. Assessors Map/Plat Number ZG e. Parcel/Lot Number 2

Latitude and Longitude (in degrees, minutes, seconds): 42.42724d m -
s 72.44602d m

6. Dates: 12.31.20 11.12.20 12.3.20
 a. Date ANRAD filed b. Date Public Hearing Closed c. Date of Issuance



Massachusetts Department of Environmental Protection
Bureau of Resource Protection - Wetlands

**WPA Form 4B – Order of Resource Area
Delineation**

Massachusetts Wetlands Protection Act M.G.L. c. 131, §40

Provided by MassDEP:

286-0276

MassDEP File Number

eDEP Transaction Number

Shutesbury

City/Town

A. General Information (cont.)

7. Title and Date (or Revised Date if applicable) of Final Plans and Other Documents:

Abbreviated Notice of Resource Area Delineation Pratt Corner Rd (Parcel ID ZG-2)	December 2019
	b. Date
Abbreviated Notice of Resource Area Delineation Pratt Corner Rd (Parcel ID ZG-2)	10.16.2020
	d. Date

B. Order of Delineation

1. The Conservation Commission has determined the following (check whichever is applicable):

a. **Accurate:** The boundaries described on the referenced plan(s) above and in the Abbreviated Notice of Resource Area Delineation are accurately drawn for the following resource area(s):

1. Bordering Vegetated Wetlands
2. Other resource area(s), specifically:

a.


b. **Modified:** The boundaries described on the plan(s) referenced above, as modified by the Conservation Commission from the plans contained in the Abbreviated Notice of Resource Area Delineation, are accurately drawn from the following resource area(s):

1. Bordering Vegetated Wetlands
2. Other resource area(s), specifically:

a. ANRAD was modified 10.16.2020. Please also refer to attached findings entitled "Attachment for ORAD at Lot ZG-2, 'Pratt Corner Road'"

c. **Inaccurate:** The boundaries described on the referenced plan(s) and in the Abbreviated Notice of Resource Area Delineation were found to be inaccurate and cannot be confirmed for the following resource area(s):

1. Bordering Vegetated Wetlands
2. Other resource area(s), specifically:



Massachusetts Department of Environmental Protection
Bureau of Resource Protection - Wetlands

WPA Form 4B – Order of Resource Area Delineation

Massachusetts Wetlands Protection Act M.G.L. c. 131, §40

Provided by MassDEP:

286-0276

MassDEP File Number

eDEP Transaction Number

Shutesbury

City/Town

B. Order of Delineation (cont.)

3. The boundaries were determined to be inaccurate because:

C. Findings

This Order of Resource Area Delineation determines that the boundaries of those resource areas noted above, have been delineated and approved by the Commission and are binding as to all decisions rendered pursuant to the Massachusetts Wetlands Protection Act (M.G.L. c.131, § 40) and its regulations (310 CMR 10.00). This Order does not, however, determine the boundaries of any resource area or Buffer Zone to any resource area not specifically noted above, regardless of whether such boundaries are contained on the plans attached to this Order or to the Abbreviated Notice of Resource Area Delineation.

This Order must be signed by a majority of the Conservation Commission. The Order must be sent by certified mail (return receipt requested) or hand delivered to the applicant. A copy also must be mailed or hand delivered at the same time to the appropriate DEP Regional Office (see <https://www.mass.gov/service-details/massdep-regional-offices-by-community>).

D. Appeals

The applicant, the owner, any person aggrieved by this Order, any owner of land abutting the land subject to this Order, or any ten residents of the city or town in which such land is located, are hereby notified of their right to request the appropriate DEP Regional Office to issue a Superseding Order of Resource Area Delineation. When requested to issue a Superseding Order of Resource Area Delineation, the Department's review is limited to the objections to the resource area delineation(s) stated in the appeal request. The request must be made by certified mail or hand delivery to the Department, with the appropriate filing fee and a completed Request for Departmental Action Fee Transmittal Form, as provided in 310 CMR 10.03(7) within ten business days from the date of issuance of this Order. A copy of the request shall at the same time be sent by certified mail or hand delivery to the Conservation Commission and to the applicant, if he/she is not the appellant.

Any appellants seeking to appeal the Department's Superseding Order of Resource Area Delineation will be required to demonstrate prior participation in the review of this project. Previous participation in the permit proceeding means the submission of written information to the Conservation Commission prior to the close of the public hearing, requesting a Superseding Order or Determination, or providing written information to the Department prior to issuance of a Superseding Order or Determination.

The request shall state clearly and concisely the objections to the Order which is being appealed and how the Order does not contribute to the protection of the interests identified in the Massachusetts Wetlands Protection Act, (M.G.L. c. 131, § 40) and is inconsistent with the wetlands regulations (310 CMR 10.00). To the extent that the Order is based on a municipal bylaw or ordinance, and not on the Massachusetts Wetlands Protection Act or regulations, the Department of Environmental Protection has no appellate jurisdiction.



Massachusetts Department of Environmental Protection
Bureau of Resource Protection - Wetlands

Provided by MassDEP:
286-0276
MassDEP File Number
eDEP Transaction Number
Shutesbury
City/Town

WPA Form 4B – Order of Resource Area Delineation

Massachusetts Wetlands Protection Act M.G.L. c. 131, §40

E. Signatures

12.3.20
Date of Issuance
3
1. Number of Signers

Please indicate the number of members who will sign this form.

Shutesbury Conservation Commission
Please see the attached Certificate of Vote authorizing the execution of documents with electronic signatures as voted by the Shutesbury Conservation Commission 5.14.2020 and certified by the Shutesbury Town Clerk 5.20.2020.

Signatures

_____ Signature of Conservation Commission Member	Alicé Penelope Jaques Printed Name
_____ Signature of Conservation Commission Member	Liam Cregan Printed Name
_____ Signature of Conservation Commission Member	Robin Harrington Printed Name
_____ Signature of Conservation Commission Member	_____ Printed Name
_____ Signature of Conservation Commission Member	_____ Printed Name
_____ Signature of Conservation Commission Member	_____ Printed Name
_____ Signature of Conservation Commission Member	_____ Printed Name

This Order is valid for three years from the date of issuance.

If this Order constitutes an Amended Order of Resource Area Delineation, this Order does not extend the issuance date of the original Final Order, which expires on _____ unless extended in writing by the issuing authority.

This Order is issued to the applicant and the property owner (if different) as follows:

2. By hand delivery on _____

3. By certified mail, return receipt requested on _____

a. Date

a. Date 12/3/2020

CERTIFICATE OF VOTE AUTHORIZING SIGNATURES PURSUANT TO M.G.L. c.110G

On May 14, 2020, the Shutesbury Conservation Commission met in open session through publicly accessible video-conference software, pursuant to the "Order Suspending Certain Provisions of the Open Meeting Law, G.L. c. 30A, §20," issued by Governor Charles D. Baker on March 12, 2020. At this duly held meeting, the following action was taken:

Motion: Shutesbury Conservation Commission hereby recognizes and accepts the provisions of M.G.L. c.110G regarding electronic signatures and that its members will henceforth execute documents either with electronic signatures or with wet ink signatures and that both will carry the same legal weight and effect. Motion was seconded.

Roll Call vote:

Commissioner Penny Jaques: aye

Commissioner Russ Mizula: aye

Commissioner Robin Harrington: aye

Commissioner Liam Cregan: aye

Vote was Unanimous

The above is a true and accurate account of the proceedings of the Conservation Commission.

Title/Signature: Alice P. Jaques Date: 20 May, 2020

Commonwealth of Massachusetts
County of Franklin, ss.

On this 20 of May, 2020, before me, personally appeared Alice P. Jaques, Chair of said Conservation Commission, as aforesaid, and proved to me through satisfactory evidence of identification, which was Personally Known to me to be the person whose name is signed on the preceding document, and acknowledged to me that she signed it voluntarily for its stated purpose on behalf of the Town of Shutesbury.

Susan Mosher


Notary Public

My Commission Expires: 4/1/2022

Certified by Town/City Clerk:

Susan Mosher Date: May 20, 2020

Susan Mosher



Attachment for ORAD at Lot ZG-2, 'Pratt Corner Road'

Our findings are based on *Abbreviated Notice of Intent Pratt Corner Road (Parcel ID ZG-2) Shutesbury, Massachusetts*, revised October 16, 2020. DEP File # 286-0276.

- Approved under Massachusetts Wetlands Protection Act Regulations: Bordering Vegetated Wetland boundaries are approved as shown on plan except for W-GR-1 flag 4.6 on Figure 1 page 7 of 10.
- Approved under Massachusetts Wetlands Protection Act Regulations: Boundary of Inland Bank of intermittent stream S-GR-1 is approved.
- Approved under Shutesbury General Wetland Protection Bylaw: Isolated Wetland W-GR-2 boundary, approved under the Shutesbury Wetland Protection Bylaw, is protected as a resource area.
- Approved under Shutesbury General Wetland Protection Bylaw: The 100-FT Buffer Zone boundaries, approved under the Shutesbury Wetland Protection Bylaw, are protected as resource areas.