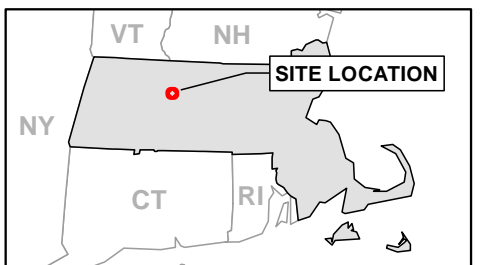
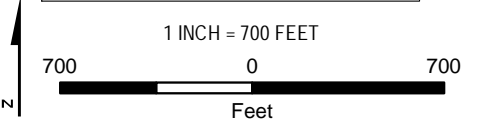


**LEGEND**

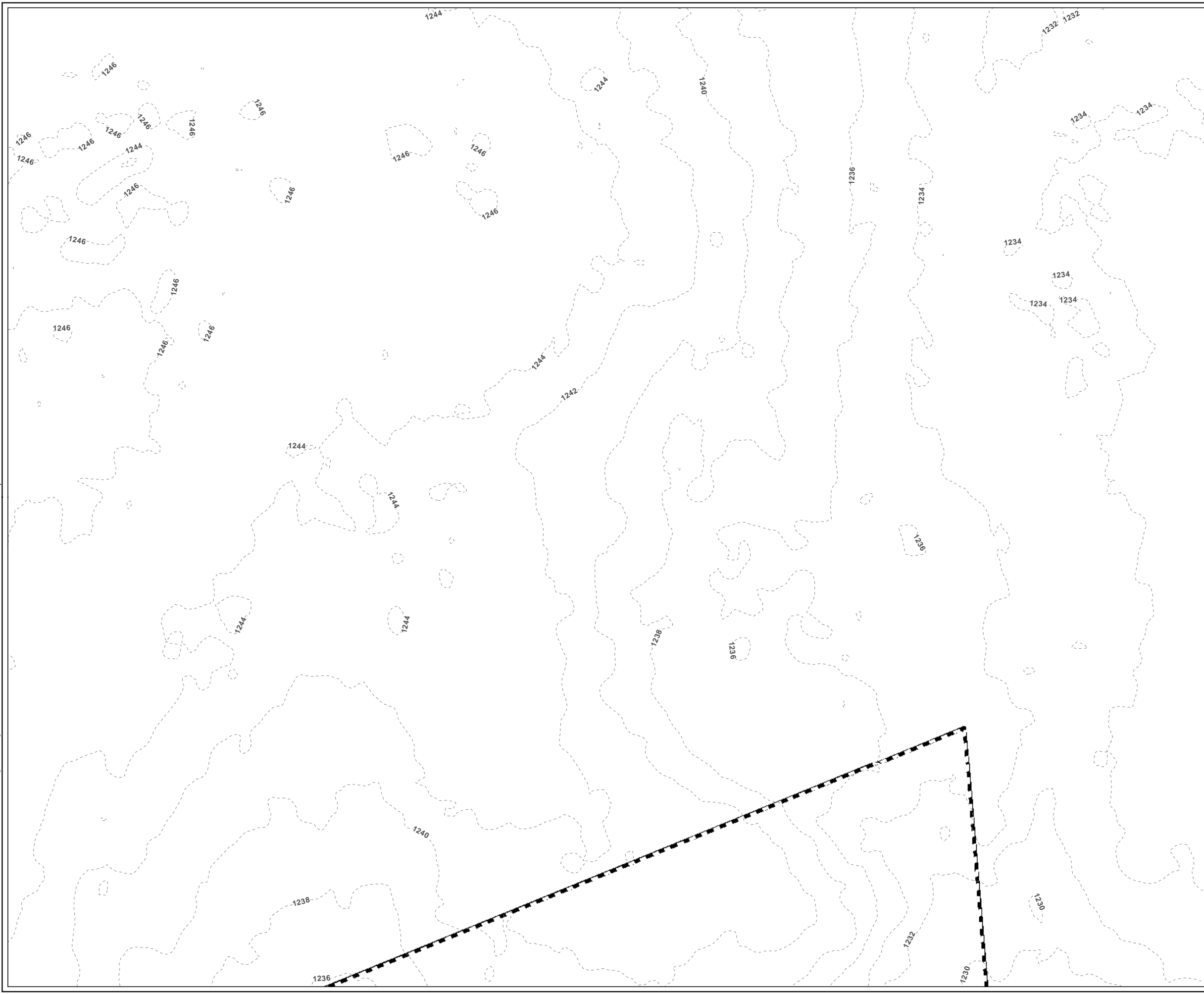
- PROJECT BOUNDARY
- PARCEL BOUNDARY
- 1:50' MAP PAGE
- NHESP CERTIFIED VERNAL POOL
- TRC VERNAL POOL
- USACE PLOT
- DELINEATED INTERMITTENT STREAM AREA
- DELINEATED BORDERING VEGETATED WETLAND AREA
- DELINEATED ISOLATED WETLAND AREA
- DELINEATED WETLAND BOUNDARY LINE
- DELINEATED VERNAL POOL
- 100-FT BUFFER ZONE
- 2-FT CONTOUR

- NOTES**
1. PLAN REVISED ON 12/09/2021.
  2. PARCEL BOUNDARIES ARE ACCESSED FROM MASSGIS SHUTESBURY LEVEL3 PARCEL DATABASE, 2018.
  3. WETLAND AND STREAM FLAGS ARE DELINEATED BY TRC WETLAND SCIENTISTS ON OCTOBER 24, 25, 2019 AND ON APRIL 16, 29 AND JULY 31, AND AUGUST 13, 2020, AND OCTOBER 19, 26 2021. FLAGS SURVEYED VIA GEODE WITH SUBMETER ACCURACY. DATA IS COLLECTED IN WGS 1984 HORIZONTAL DATUM. STREAM AND WETLAND BOUNDARIES ARE GENERATED BY TRC ON DESKTOP UTILIZING DELINEATED FLAGS.
  4. WETLANDS W-GR-16, W-GR-17, AND W-MBF-15 QUALIFY AS ISOLATED WETLANDS UNDER THE SHUTESBURY WETLAND BYLAW BUT DO NOT QUALIFY AS ISOLATED LAND SUBJECT TO FLOODING. EXCEPT FOR THESE ISOLATED WETLANDS, ALL OTHER WETLAND RESOURCES DEPICTED ARE PROTECTED UNDER THE MASSACHUSETTS WETLAND PROTECTION ACT AS WELL AD THE SHUTESBURY WETLAND BYLAW.
  5. 100-FT BUFFER ZONE IS GENERATED BY TRC FROM DELINEATED WETLAND RESOURCE AREAS.
  6. CONTOURS GENERATED FROM 1-METER USGS NED, 2015 (NORTH AMERICAN VERTICAL DATUM OF 1988), MASSGIS.

PLANS NOT FOR CONSTRUCTION

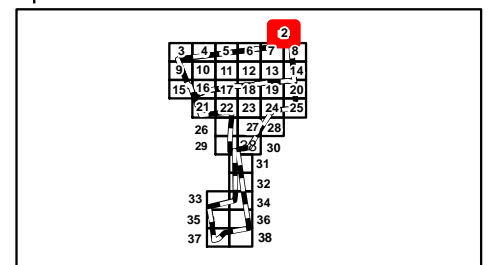
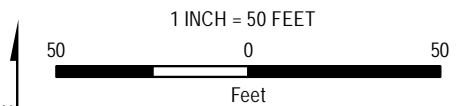


<b>PROJECT:</b>		<b>MONTAGUE ROAD PROJECT FRANKLIN COUNTY, MASSACHUSETTS</b>	
<b>TITLE:</b>		<b>DELINEATED RESOURCES MAP</b>	
<b>DRAWN BY:</b>	S. MOTURI	<b>PROJ NO.:</b>	336892
<b>CHECKED BY:</b>	M. LENNON	<b>FIGURE 1</b> Page 1 of 38	
<b>APPROVED BY:</b>	M. FIRSTENBERG		
<b>DATE:</b>	DECEMBER 2021		



- LEGEND**
- PROJECT BOUNDARY
  - STREAM FLAG NUMBER
  - WETLAND FLAG NUMBER
  - VERNAL POOL FLAG NUMBER
  - 2-FT CONTOUR

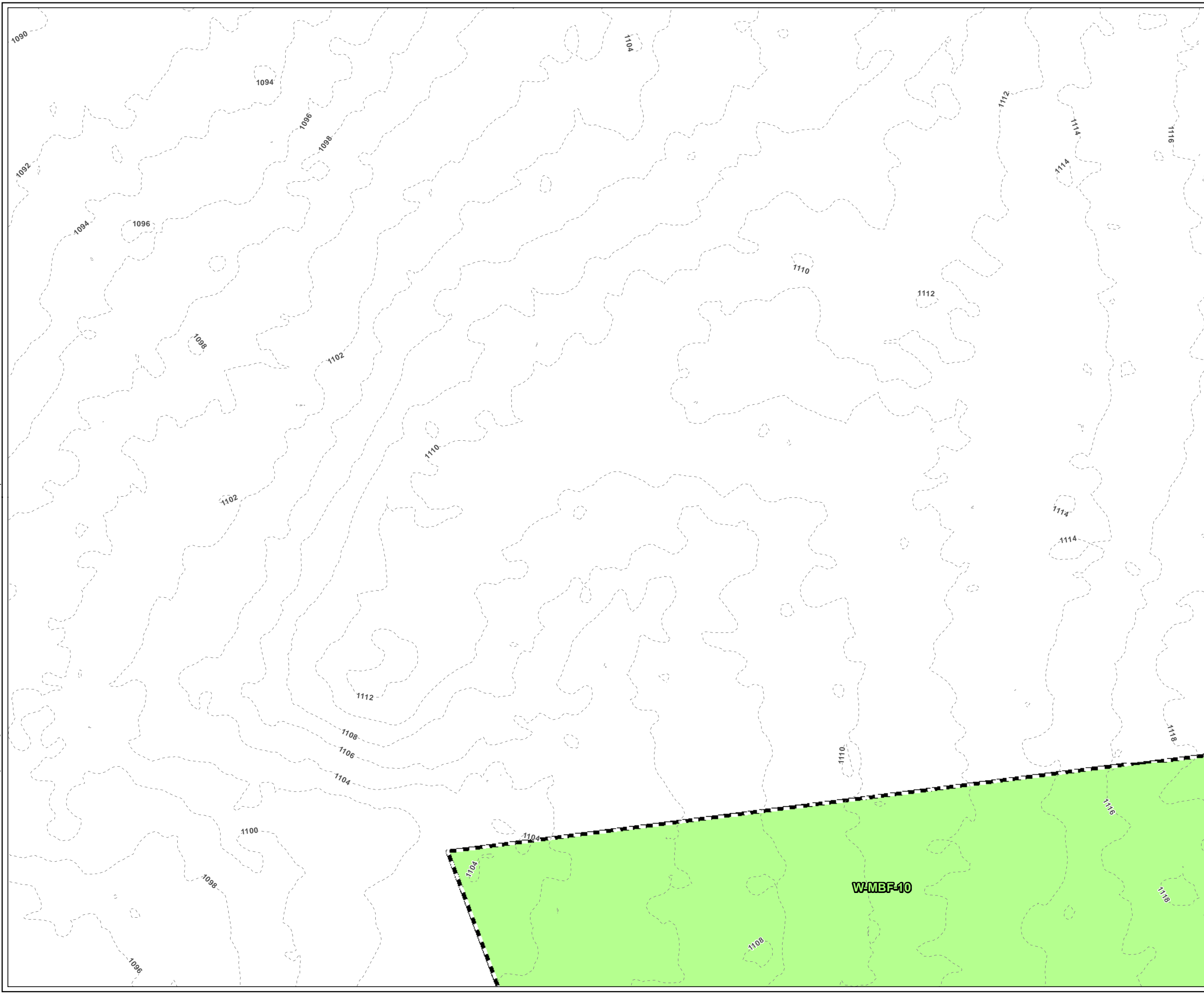
PLANS NOT FOR CONSTRUCTION









PROJECT:		<b>MONTAGUE ROAD PROJECT FRANKLIN COUNTY, MASSACHUSETTS</b>	
TITLE:		<b>DELINEATED RESOURCES MAP</b>	
DRAWN BY:	S. MOTURI	PROJ NO.:	336892
CHECKED BY:	M. LENNON	<b>FIGURE 1</b> Page 2 of 38	
APPROVED BY:	M. FIRSTENBERG		
DATE:	DECEMBER 2021		



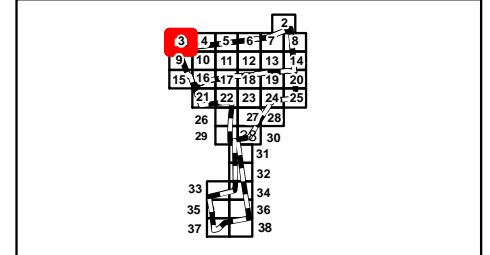
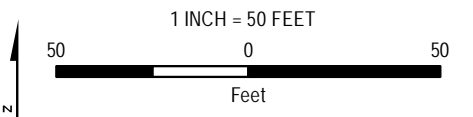
650 SUFFOLK STREET  
LOWELL, MA 01854



**LEGEND**

-  PROJECT BOUNDARY
-  STREAM FLAG NUMBER
-  WETLAND FLAG NUMBER
-  VERNAL POOL FLAG NUMBER
-  DELINEATED BORDERING VEGETATED WETLAND AREA
-  2-FT CONTOUR

PLANS NOT FOR CONSTRUCTION

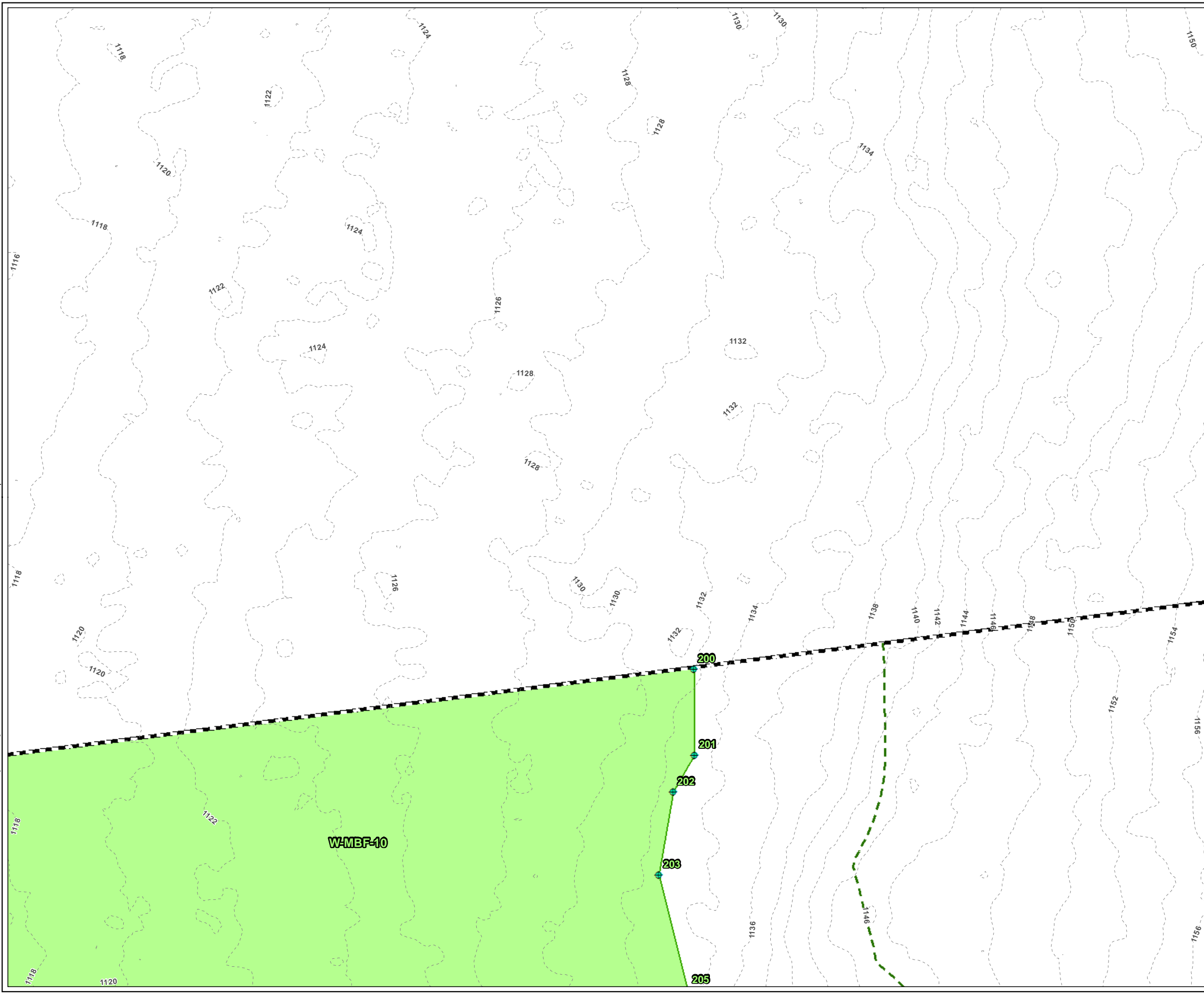


PROJECT:		<b>MONTAGUE ROAD PROJECT FRANKLIN COUNTY, MASSACHUSETTS</b>	
TITLE:		<b>DELINEATED RESOURCES MAP</b>	
DRAWN BY:	S. MOTURI	PROJ NO.:	336892
CHECKED BY:	M. LENNON	<b>FIGURE 1</b> Page 3 of 38	
APPROVED BY:	M. FIRSTENBERG		
DATE:	DECEMBER 2021		



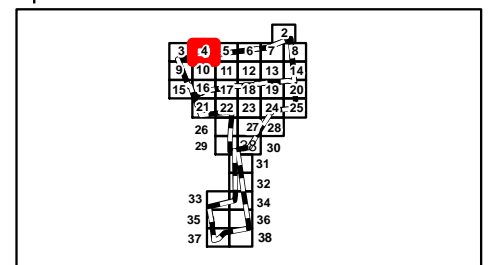
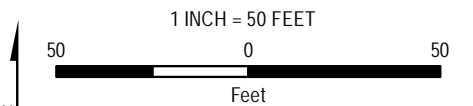
650 SUFFOLK STREET  
LOWELL, MA 01854

Plot Date: 12/9/2021, 16:59:15 PM by SMOTURI -- LAYOUT: ANSIB(11"x17")  
 Path: S:\1-PROJECTS\SAMP\336892\_0000\_0003\_Montague\Montague\_ANRAD\_Series\_11x17\_20211209.mxd  
 Coordinate System: NAD 1983 StatePlane Massachusetts Mainland FIPS 2001 Feet (Foot US)  
 Map Rotation: 0  
 TRC - GIS

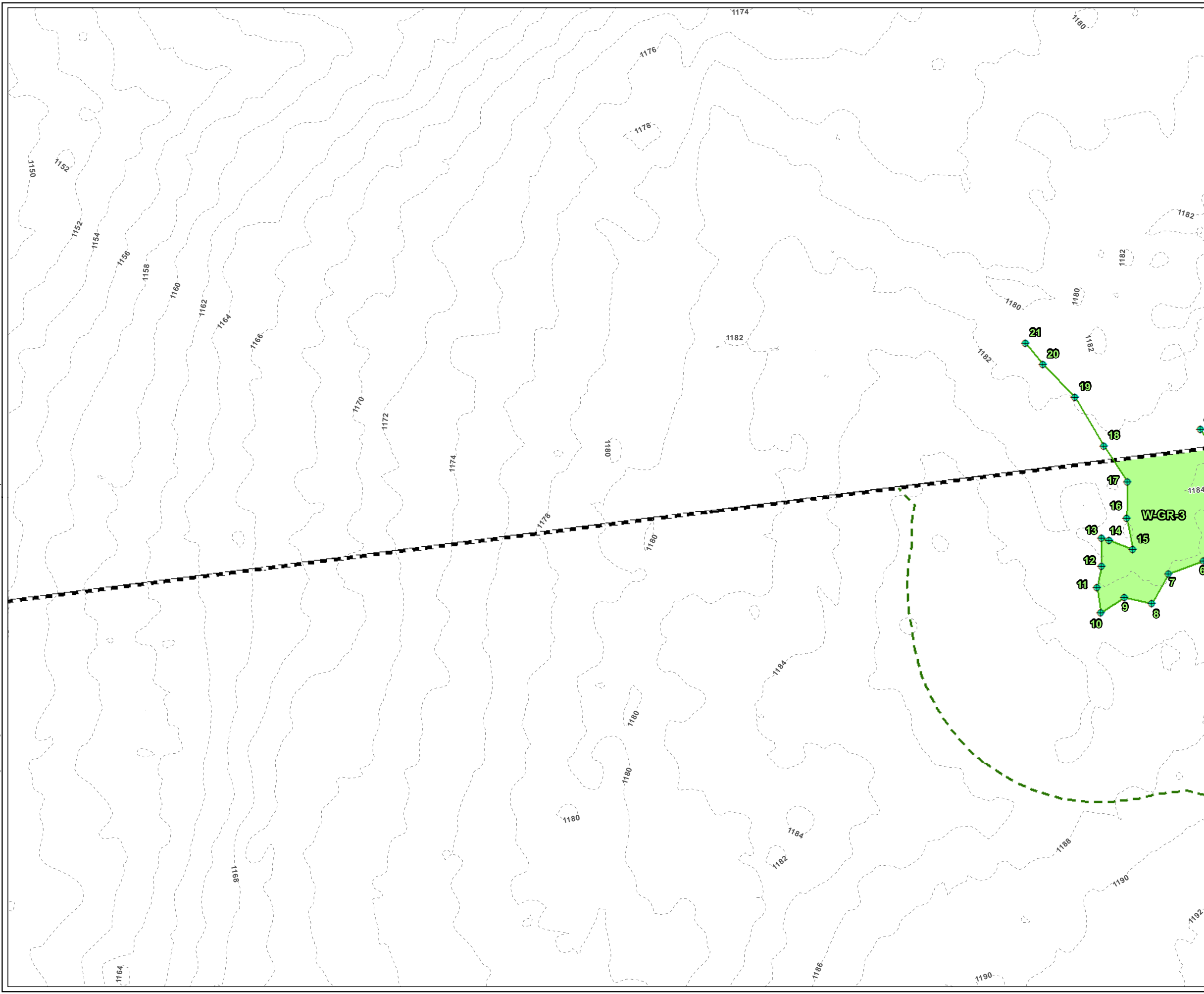


- LEGEND**
- PROJECT BOUNDARY
  - STREAM FLAG NUMBER
  - WETLAND FLAG NUMBER
  - VERNAL POOL FLAG NUMBER
  - WETLAND FLAG
  - DELINEATED BORDERING VEGETATED WETLAND AREA
  - DELINEATED WETLAND BOUNDARY LINE
  - 100-FT BUFFER ZONE
  - 2-FT CONTOUR

PLANS NOT FOR CONSTRUCTION

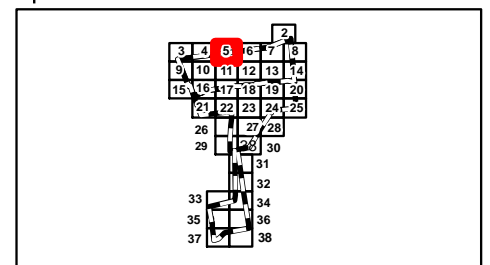
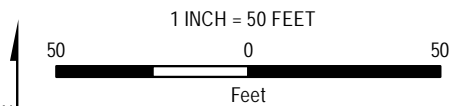


<b>PROJECT:</b>	
<b>MONTAGUE ROAD PROJECT FRANKLIN COUNTY, MASSACHUSETTS</b>	
<b>TITLE:</b>	
<b>DELINEATED RESOURCES MAP</b>	
DRAWN BY:	S. MOTURI
CHECKED BY:	M. LENNON
APPROVED BY:	M. FIRSTENBERG
DATE:	DECEMBER 2021
PROJ NO.:	336892
<b>FIGURE 1</b>	
Page 4 of 38	
650 SUFFOLK STREET LOWELL, MA 01854	
FILE NO.:	Montague_ANRAD_Series_11x17_20211209.mxd



- LEGEND**
- PROJECT BOUNDARY
  - STREAM FLAG NUMBER
  - WETLAND FLAG NUMBER
  - VERNAL POOL FLAG NUMBER
  - WETLAND FLAG
  - DELINEATED BORDERING VEGETATED WETLAND AREA
  - DELINEATED WETLAND BOUNDARY LINE
  - 100-FT BUFFER ZONE
  - 2-FT CONTOUR

PLANS NOT FOR CONSTRUCTION



PROJECT: **MONTAGUE ROAD PROJECT  
FRANKLIN COUNTY, MASSACHUSETTS**

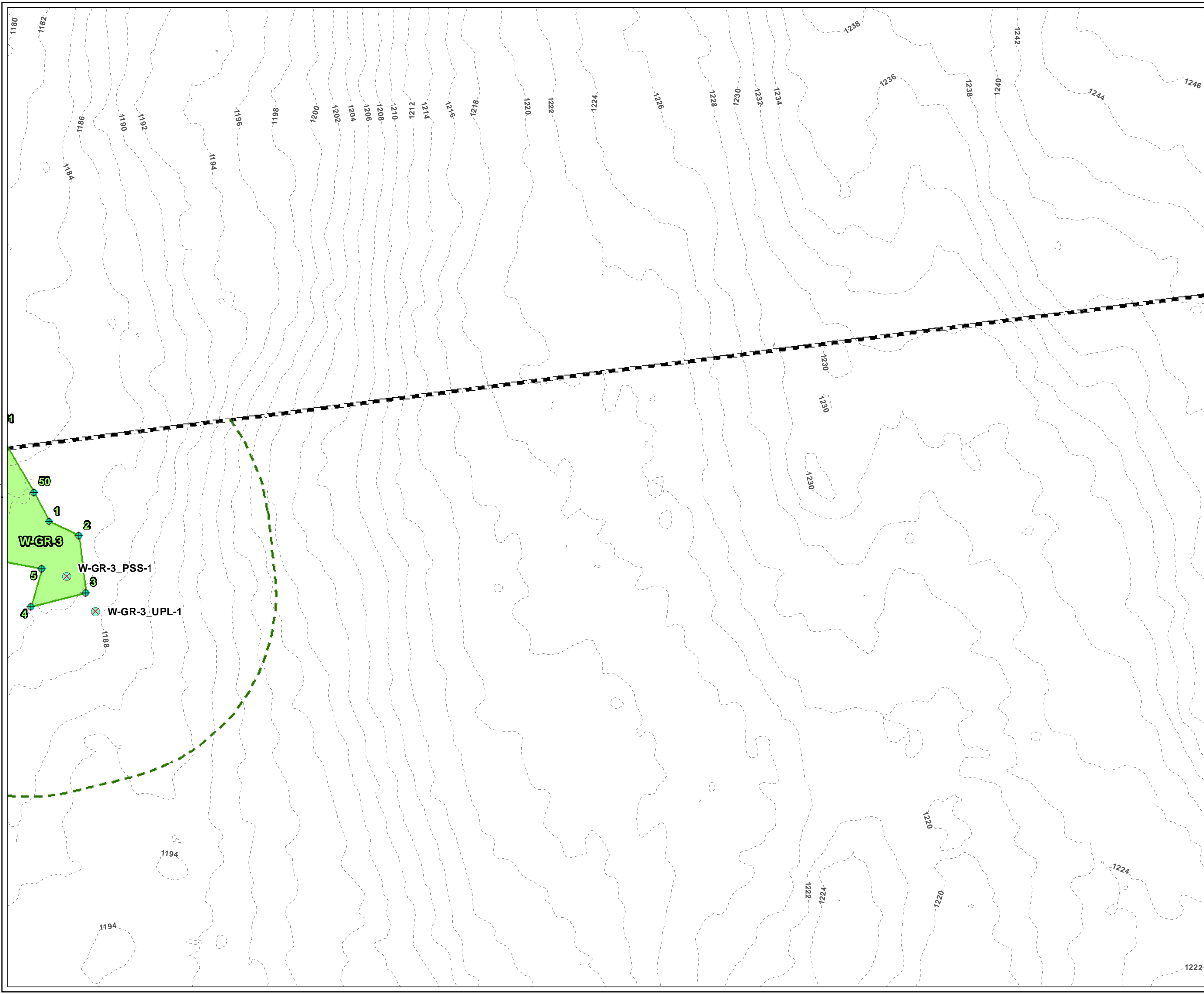
TITLE: **DELINEATED  
RESOURCES MAP**

DRAWN BY: S. MOTURI	PROJ NO.: 336892
CHECKED BY: M. LENNON	<b>FIGURE 1</b> Page 5 of 38
APPROVED BY: M. FIRSTENBERG	
DATE: DECEMBER 2021	

**TRC**

650 SUFFOLK STREET  
LOWELL, MA 01854

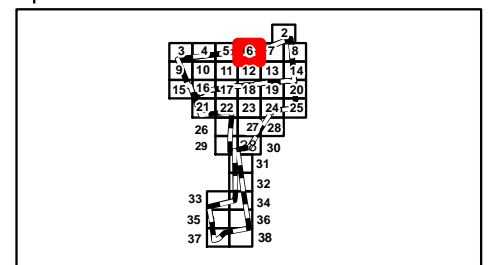
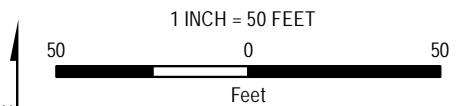
FILE NO: Montague\_ANRAD\_Series\_11x17\_20211209.mxd



**LEGEND**

- PROJECT BOUNDARY
- STREAM FLAG NUMBER
- WETLAND FLAG NUMBER
- VERNAL POOL FLAG NUMBER
- USACE PLOT
- WETLAND FLAG
- DELINEATED BORDERING VEGETATED WETLAND AREA
- DELINEATED WETLAND BOUNDARY LINE
- 100-FT BUFFER ZONE
- 2-FT CONTOUR

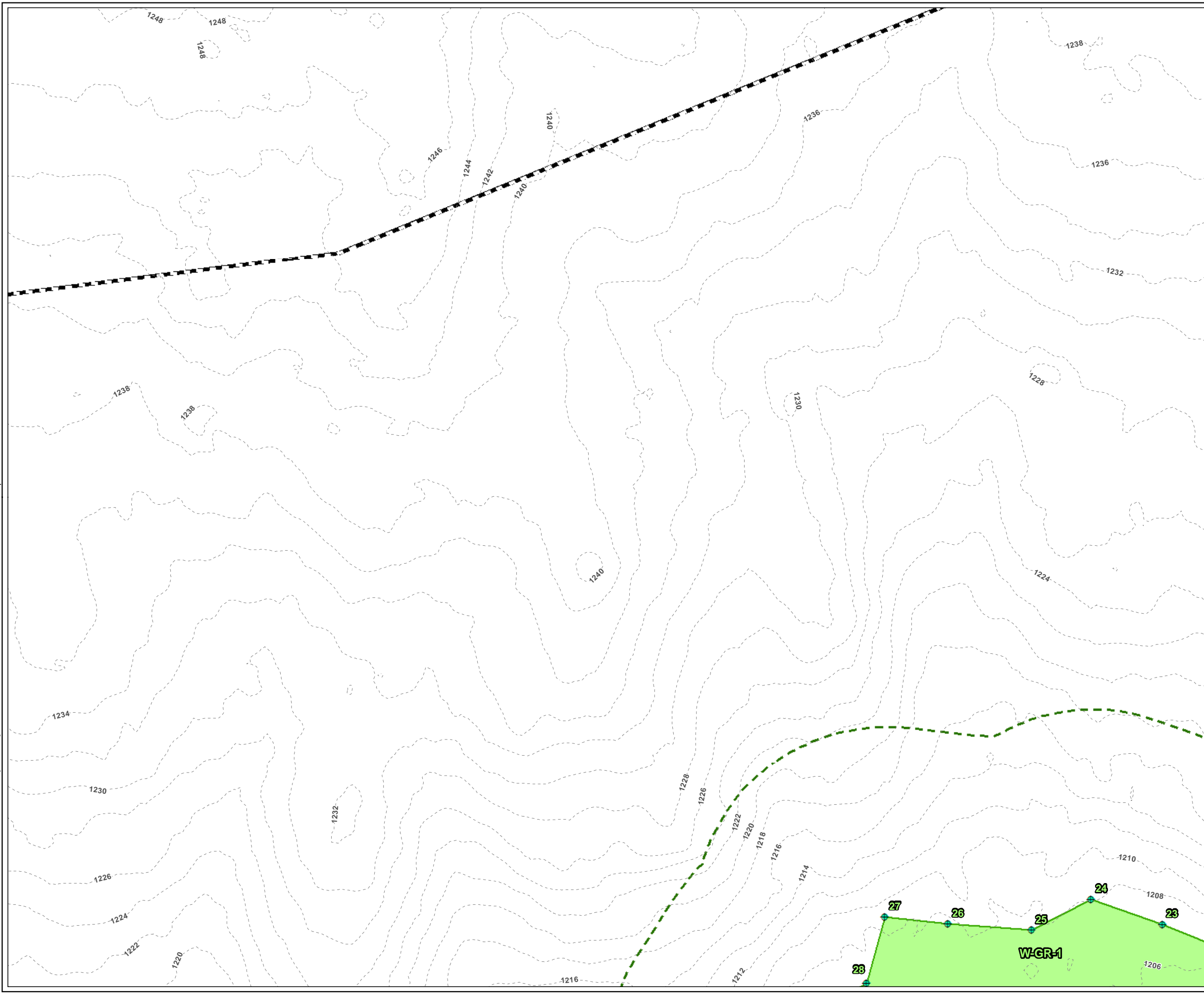
PLANS NOT FOR CONSTRUCTION



<b>PROJECT:</b>	
<b>MONTAGUE ROAD PROJECT FRANKLIN COUNTY, MASSACHUSETTS</b>	
<b>TITLE:</b>	
<b>DELINEATED RESOURCES MAP</b>	
DRAWN BY: S. MOTURI	PROJ NO.: 336892
CHECKED BY: M. LENNON	<b>FIGURE 1</b> Page 6 of 38
APPROVED BY: M. FIRSTENBERG	
DATE: DECEMBER 2021	

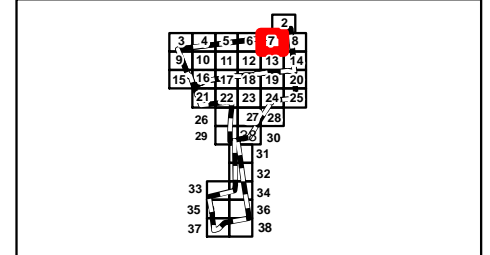
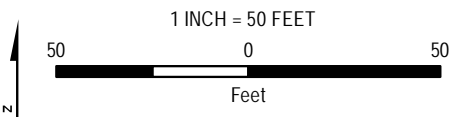


650 SUFFOLK STREET  
LOWELL, MA 01854

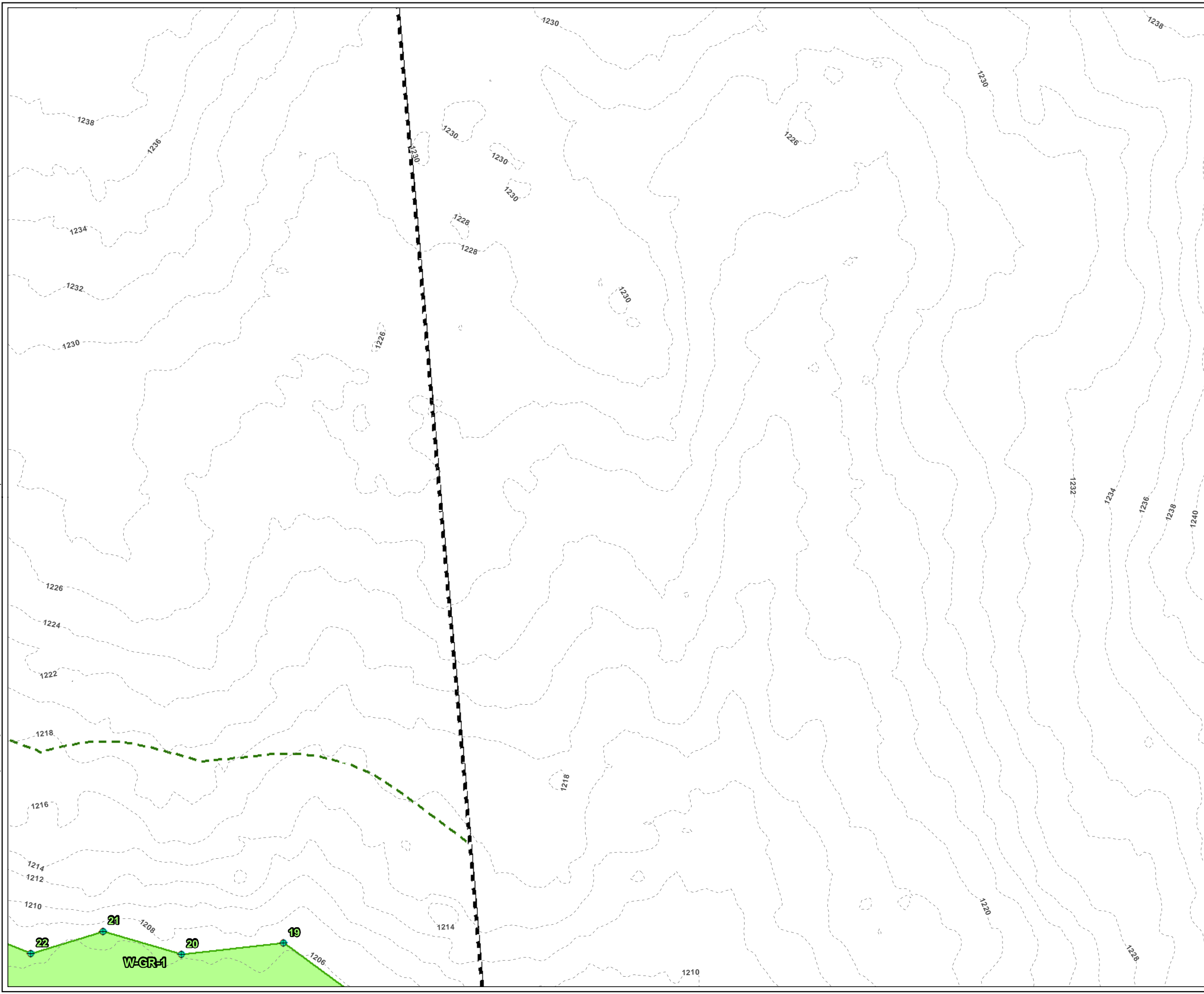


- LEGEND**
- PROJECT BOUNDARY
  - STREAM FLAG NUMBER
  - WETLAND FLAG NUMBER
  - VERNAL POOL FLAG NUMBER
  - WETLAND FLAG
  - DELINEATED BORDERING VEGETATED WETLAND AREA
  - DELINEATED WETLAND BOUNDARY LINE
  - 100-FT BUFFER ZONE
  - 2-FT CONTOUR

PLANS NOT FOR CONSTRUCTION

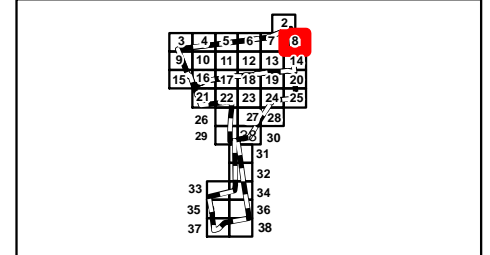
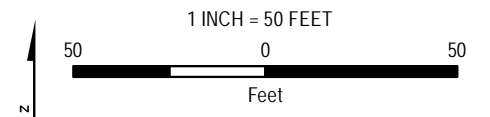


PROJECT:		<b>MONTAGUE ROAD PROJECT FRANKLIN COUNTY, MASSACHUSETTS</b>	
TITLE:		<b>DELINEATED RESOURCES MAP</b>	
DRAWN BY:	S. MOTURI	PROJ NO.:	336892
CHECKED BY:	M. LENNON	<b>FIGURE 1</b> Page 7 of 38	
APPROVED BY:	M. FIRSTENBERG		
DATE:	DECEMBER 2021		
		650 SUFFOLK STREET LOWELL, MA 01854	
FILE NO.:	Montague_ANRAD_Series_11x17_20211209.mxd		



- LEGEND**
- PROJECT BOUNDARY
  - STREAM FLAG NUMBER
  - WETLAND FLAG NUMBER
  - VERNAL POOL FLAG NUMBER
  - WETLAND FLAG
  - DELINEATED BORDERING VEGETATED WETLAND AREA
  - DELINEATED WETLAND BOUNDARY LINE
  - 100-FT BUFFER ZONE
  - 2-FT CONTOUR

PLANS NOT FOR CONSTRUCTION



PROJECT: **MONTAGUE ROAD PROJECT  
FRANKLIN COUNTY, MASSACHUSETTS**

TITLE: **DELINEATED  
RESOURCES MAP**

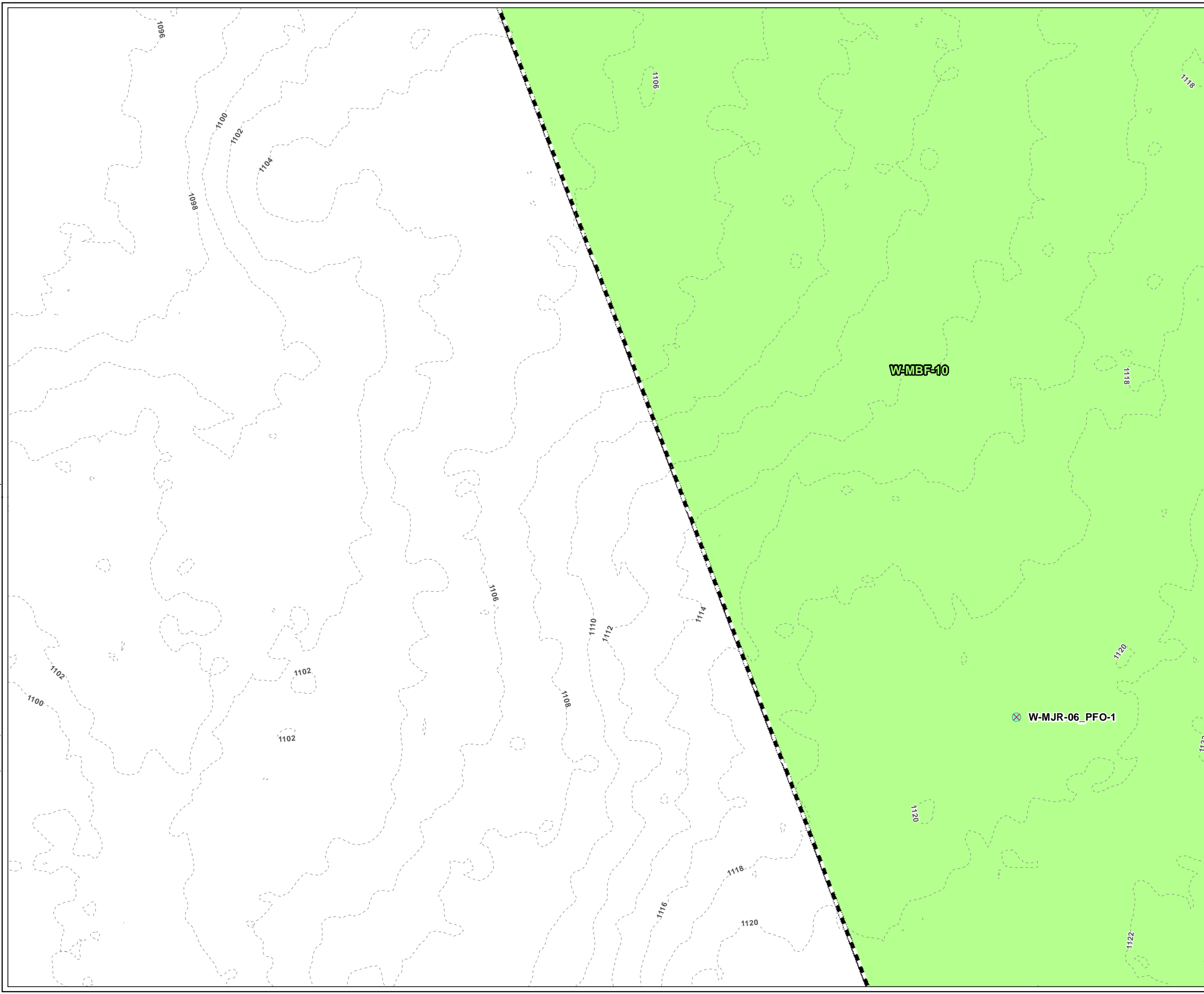
DRAWN BY: S. MOTURI	PROJ NO.: 336892
CHECKED BY: M. LENNON	<b>FIGURE 1</b> Page 8 of 38
APPROVED BY: M. FIRSHENBERG	
DATE: DECEMBER 2021	

**TRC**

650 SUFFOLK STREET  
LOWELL, MA 01854

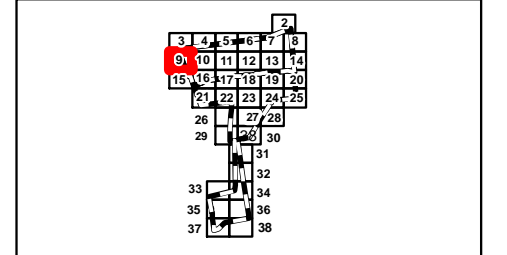
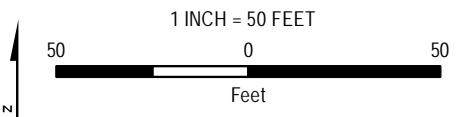
FILE NO: Montague\_ANRAD\_Series\_11x17\_20211209.mxd





- LEGEND**
- PROJECT BOUNDARY
  - STREAM FLAG NUMBER
  - WETLAND FLAG NUMBER
  - VERNAL POOL FLAG NUMBER
  - USACE PLOT
  - DELINEATED BORDERING VEGETATED WETLAND AREA
  - 2-FT CONTOUR

PLANS NOT FOR CONSTRUCTION



PROJECT: **MONTAGUE ROAD PROJECT  
FRANKLIN COUNTY, MASSACHUSETTS**

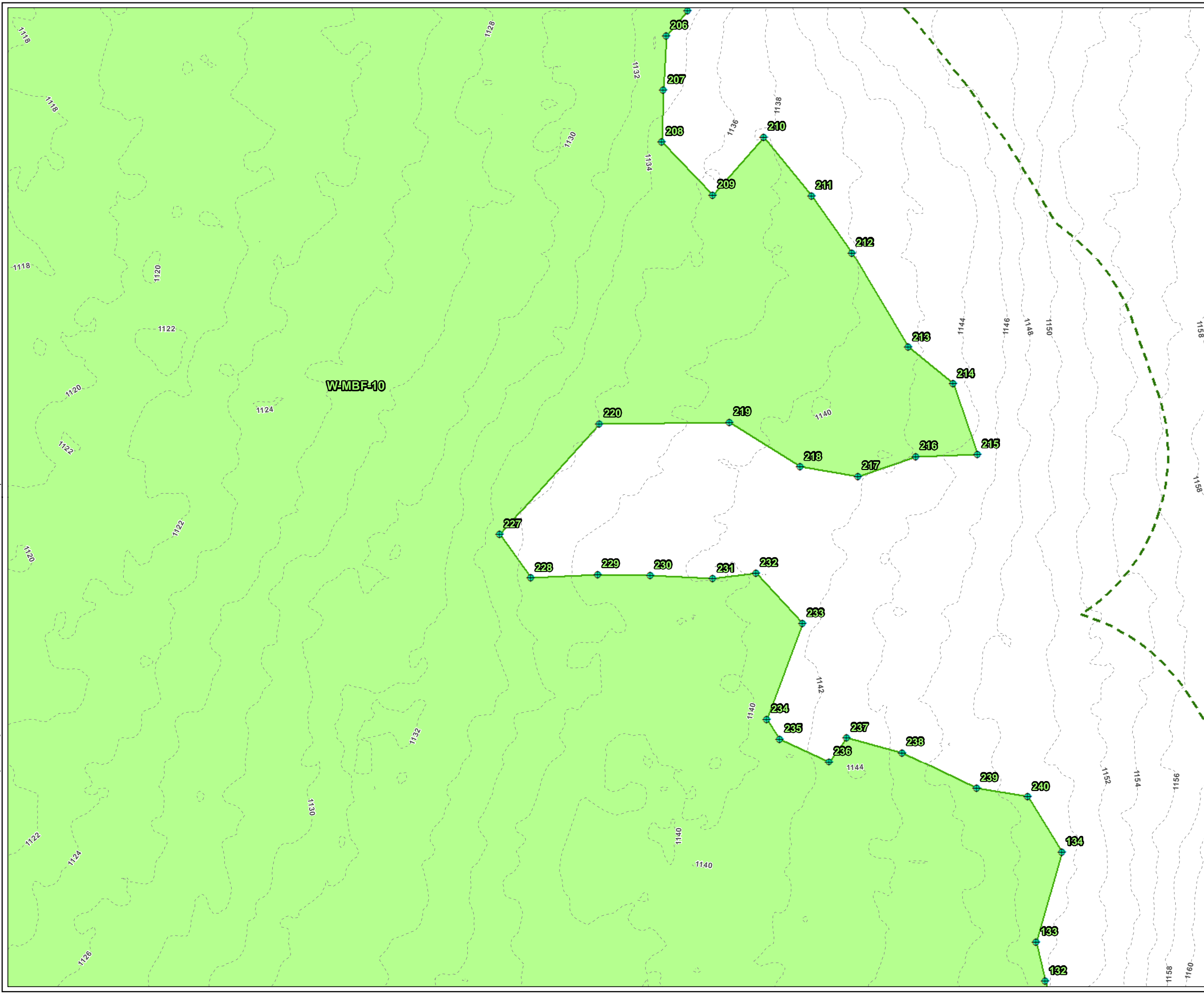
TITLE: **DELINEATED  
RESOURCES MAP**

DRAWN BY: S. MOTURI	PROJ NO.: 336892
CHECKED BY: M. LENNON	<b>FIGURE 1</b> Page 9 of 38
APPROVED BY: M. FIRSTENBERG	
DATE: DECEMBER 2021	

**TRC**

650 SUFFOLK STREET  
LOWELL, MA 01854

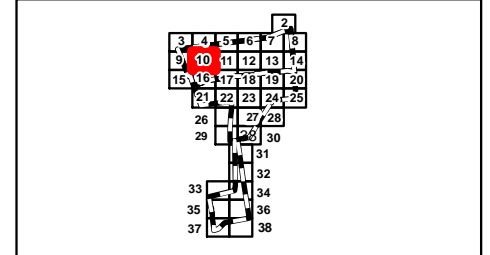
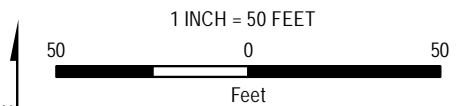
FILE NO: Montague\_ANRAD\_Series\_11x17\_20211209.mxd



**LEGEND**

- PROJECT BOUNDARY
- STREAM FLAG NUMBER
- WETLAND FLAG NUMBER
- VERNAL POOL FLAG NUMBER
- WETLAND FLAG
- DELINEATED BORDERING VEGETATED WETLAND AREA
- DELINEATED WETLAND BOUNDARY LINE
- 100-FT BUFFER ZONE
- 2-FT CONTOUR

PLANS NOT FOR CONSTRUCTION



PROJECT: **MONTAGUE ROAD PROJECT  
FRANKLIN COUNTY, MASSACHUSETTS**

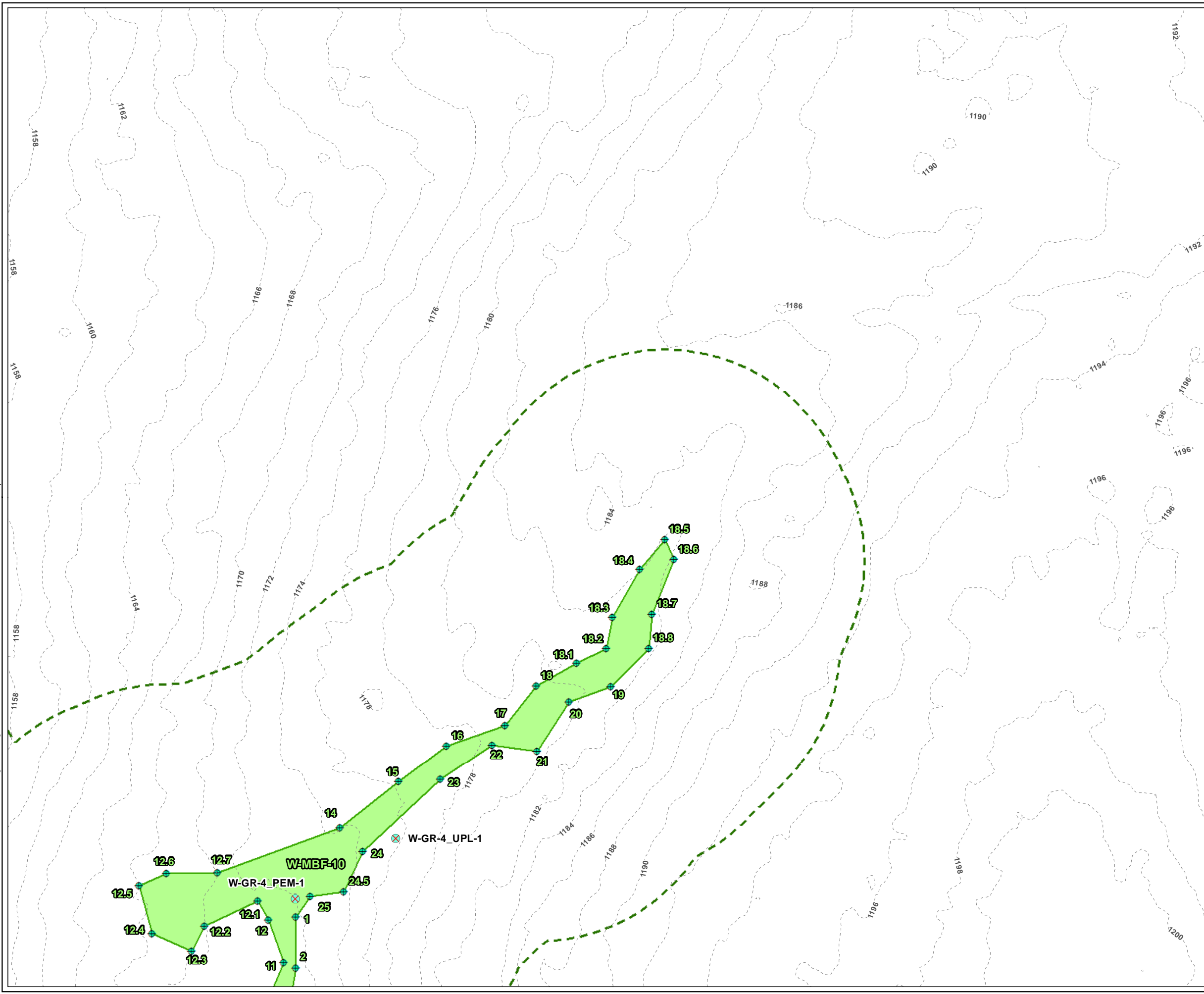
TITLE: **DELINEATED  
RESOURCES MAP**

DRAWN BY: S. MOTURI	PROJ NO.: 336892
CHECKED BY: M. LENNON	<b>FIGURE 1</b> Page 10 of 38
APPROVED BY: M. FIRSTENBERG	
DATE: DECEMBER 2021	

**TRC**

650 SUFFOLK STREET  
LOWELL, MA 01854

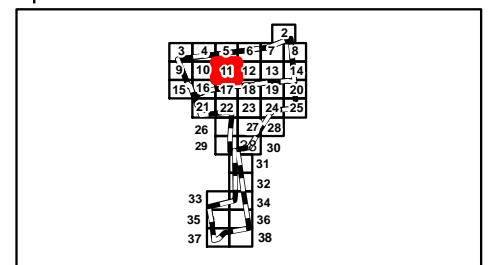
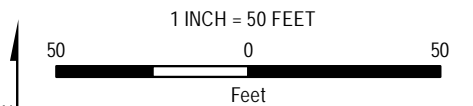
FILE NO: Montague\_ANRAD\_Series\_11x17\_20211209.mxd



**LEGEND**

- PROJECT BOUNDARY
- STREAM FLAG NUMBER
- WETLAND FLAG NUMBER
- VERNAL POOL FLAG NUMBER
- USACE PLOT
- WETLAND FLAG
- DELINEATED BORDERING VEGETATED WETLAND AREA
- DELINEATED WETLAND BOUNDARY LINE
- 100-FT BUFFER ZONE
- 2-FT CONTOUR

PLANS NOT FOR CONSTRUCTION



PROJECT: **MONTAGUE ROAD PROJECT  
FRANKLIN COUNTY, MASSACHUSETTS**

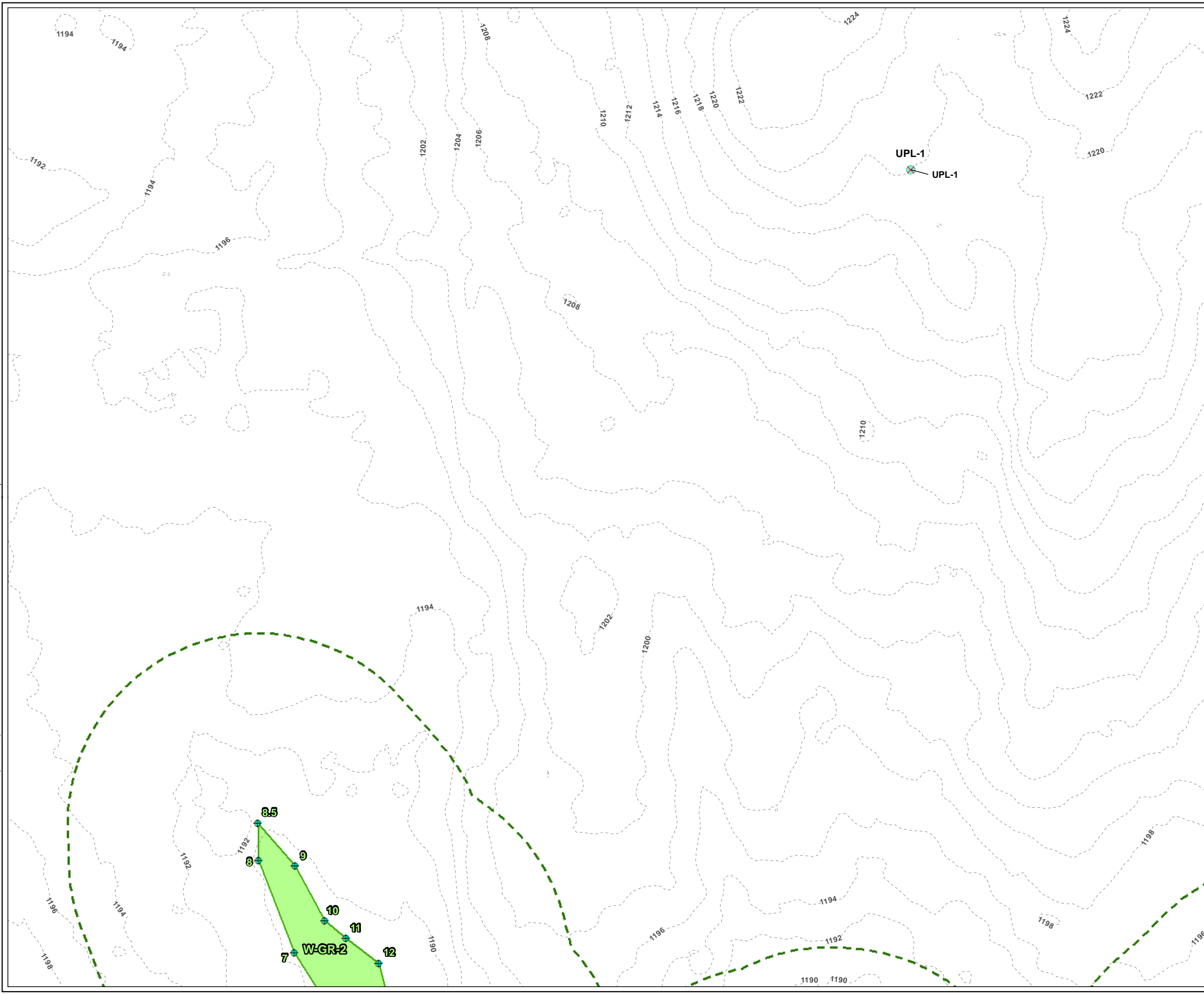
TITLE: **DELINEATED  
RESOURCES MAP**

DRAWN BY: S. MOTURI	PROJ NO.: 336892
CHECKED BY: M. LENNON	<b>FIGURE 1</b> Page 11 of 38
APPROVED BY: M. FIRSTENBERG	
DATE: DECEMBER 2021	

**TRC**

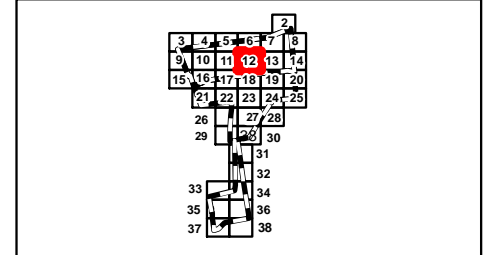
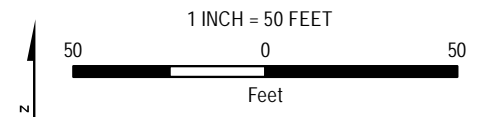
650 SUFFOLK STREET  
LOWELL, MA 01854

FILE NO: Montague\_ANRAD\_Series\_11x17\_20211209.mxd



- LEGEND**
- PROJECT BOUNDARY
  - STREAM FLAG NUMBER
  - WETLAND FLAG NUMBER
  - VERNAL POOL FLAG NUMBER
  - USACE PLOT
  - WETLAND FLAG
  - DELINEATED BORDERING VEGETATED WETLAND AREA
  - DELINEATED WETLAND BOUNDARY LINE
  - 100-FT BUFFER ZONE
  - 2-FT CONTOUR

PLANS NOT FOR CONSTRUCTION



PROJECT: **MONTAGUE ROAD PROJECT  
FRANKLIN COUNTY, MASSACHUSETTS**

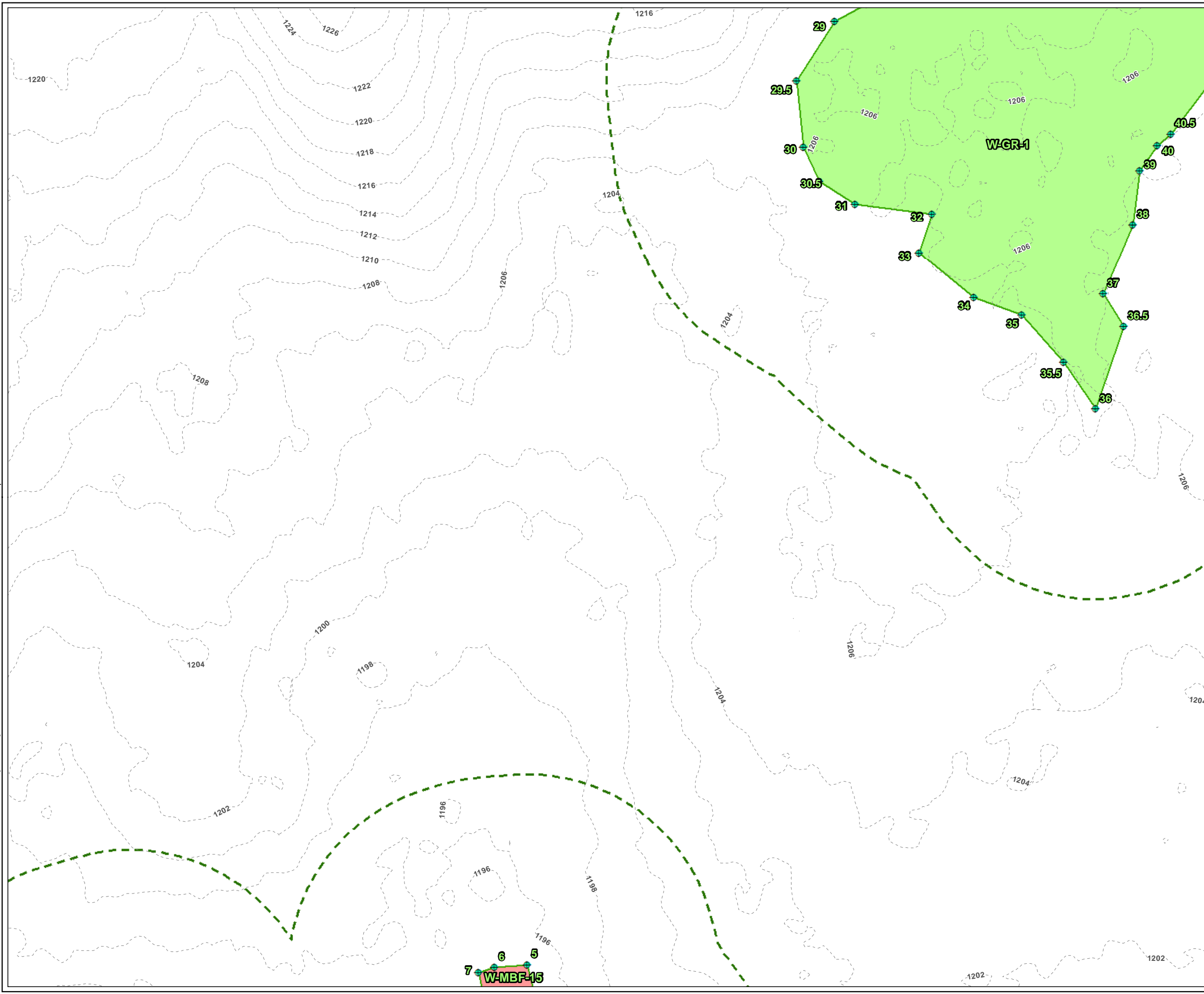
TITLE: **DELINEATED  
RESOURCES MAP**

DRAWN BY: S. MOTURI	PROJ NO.: 336892
CHECKED BY: M. LENNON	<b>FIGURE 1</b> Page 12 of 38
APPROVED BY: M. FIRSENBERG	
DATE: DECEMBER 2021	

**TRC**

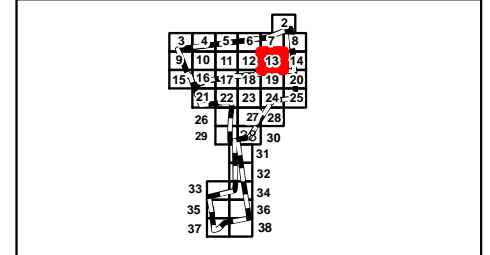
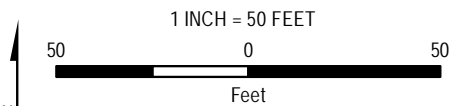
650 SUFFOLK STREET  
LOWELL, MA 01854

FILE NO: Montague\_ANRAD\_Series\_11x17\_20211209.mxd



- LEGEND**
- PROJECT BOUNDARY
  - STREAM FLAG NUMBER
  - WETLAND FLAG NUMBER
  - VERNAL POOL FLAG NUMBER
  - WETLAND FLAG
  - DELINEATED BORDERING VEGETATED WETLAND AREA
  - DELINEATED ISOLATED WETLAND AREA
  - DELINEATED WETLAND BOUNDARY LINE
  - 100-FT BUFFER ZONE
  - 2-FT CONTOUR

PLANS NOT FOR CONSTRUCTION



PROJECT: **MONTAGUE ROAD PROJECT  
FRANKLIN COUNTY, MASSACHUSETTS**

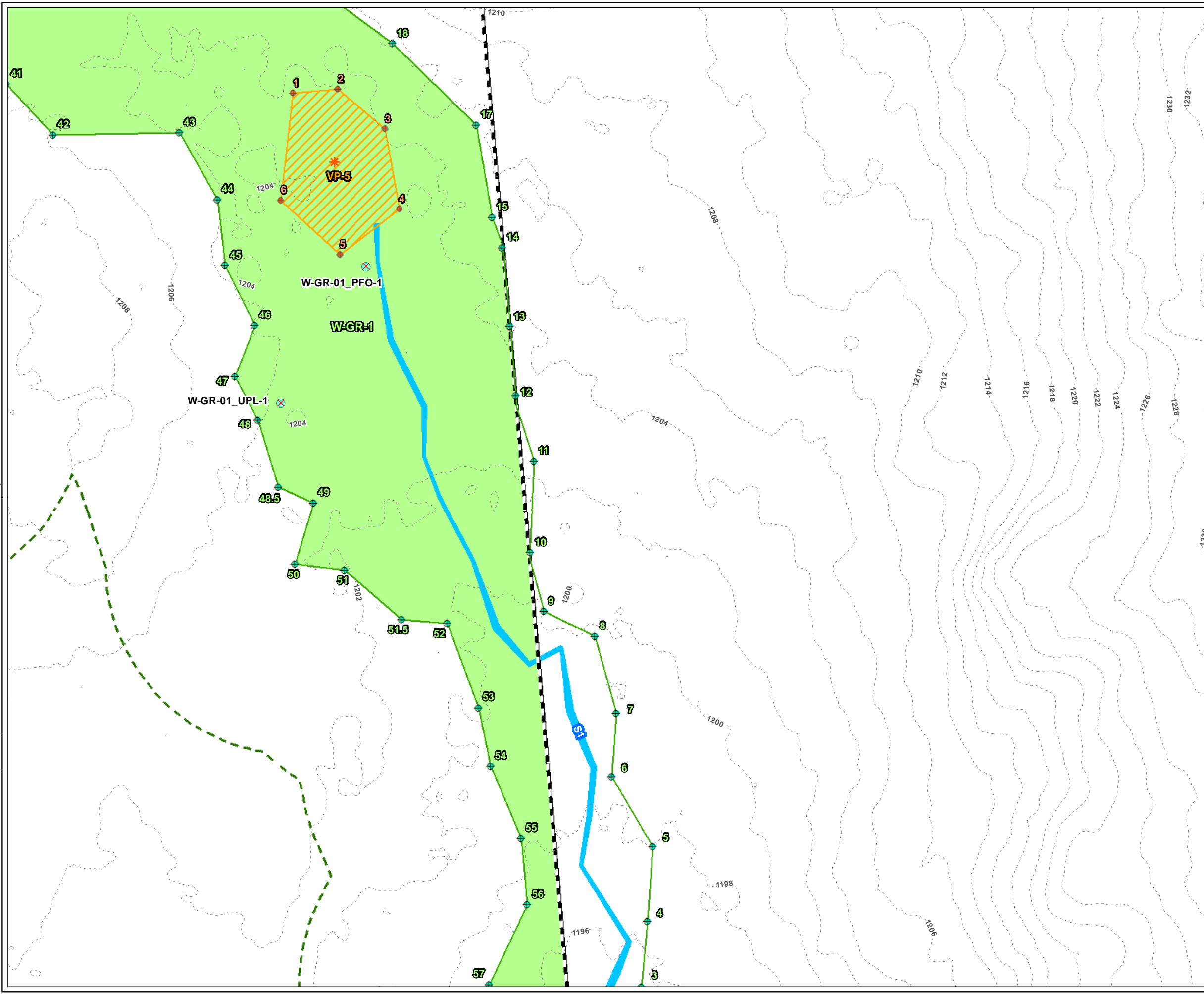
TITLE: **DELINEATED  
RESOURCES MAP**

DRAWN BY: S. MOTURI	PROJ NO.: 336892
CHECKED BY: M. LENNON	<b>FIGURE 1</b> Page 13 of 38
APPROVED BY: M. FIRSTENBERG	
DATE: DECEMBER 2021	

**TRC**

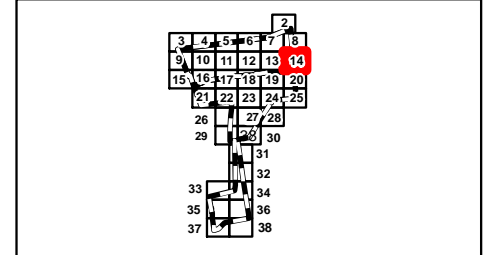
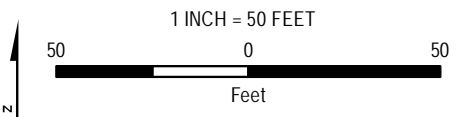
650 SUFFOLK STREET  
LOWELL, MA 01854

FILE NO: Montague\_ANRAD\_Series\_11x17\_20211209.mxd



- LEGEND**
- PROJECT BOUNDARY
  - STREAM FLAG NUMBER
  - WETLAND FLAG NUMBER
  - VERNAL POOL FLAG NUMBER
  - VERNAL POOL FLAG
  - USACE PLOT
  - WETLAND FLAG
  - TRC VERNAL POOL
  - DELINEATED INTERMITTENT STREAM AREA
  - DELINEATED BORDERING VEGETATED WETLAND AREA
  - DELINEATED WETLAND BOUNDARY LINE
  - DELINEATED VERNAL POOL
  - 100-FT BUFFER ZONE
  - 2-FT CONTOUR

PLANS NOT FOR CONSTRUCTION



PROJECT: **MONTAGUE ROAD PROJECT  
FRANKLIN COUNTY, MASSACHUSETTS**

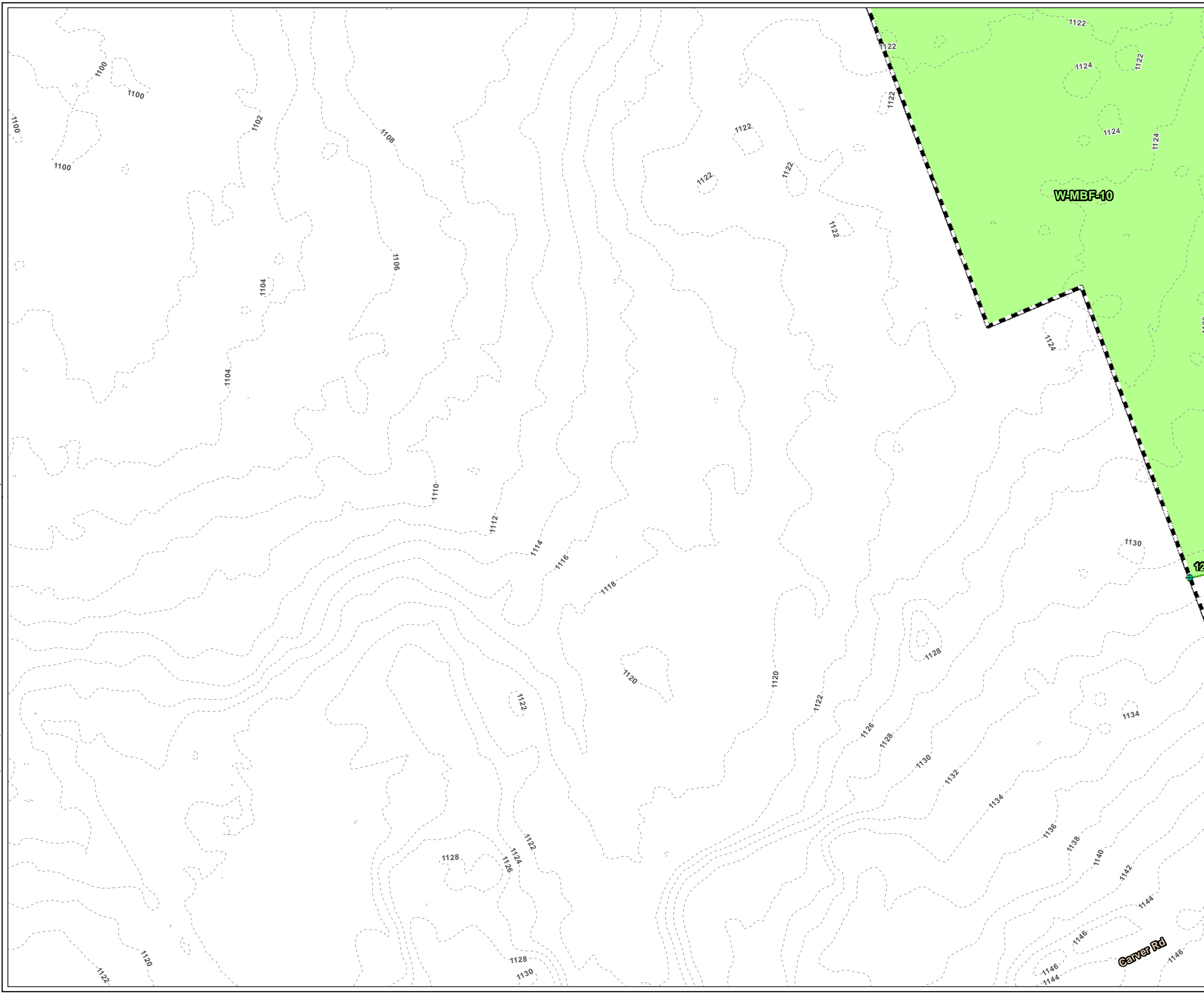
TITLE: **DELINEATED  
RESOURCES MAP**

DRAWN BY: S. MOTURI	PROJ NO.: 336892
CHECKED BY: M. LENNON	<b>FIGURE 1</b> Page 14 of 38
APPROVED BY: M. FIRSTENBERG	
DATE: DECEMBER 2021	

**TRC**

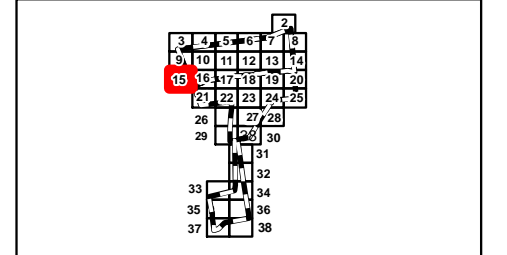
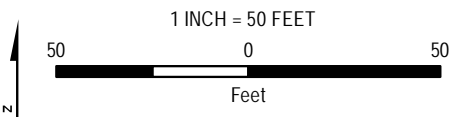
650 SUFFOLK STREET  
LOWELL, MA 01854

FILE NO: Montague\_ANRAD\_Series\_11x17\_20211209.mxd



- LEGEND**
- PROJECT BOUNDARY
  - STREAM FLAG NUMBER
  - WETLAND FLAG NUMBER
  - VERNAL POOL FLAG NUMBER
  - WETLAND FLAG
  - DELINEATED BORDERING VEGETATED WETLAND AREA
  - DELINEATED WETLAND BOUNDARY LINE
  - 2-FT CONTOUR

PLANS NOT FOR CONSTRUCTION



PROJECT: **MONTAGUE ROAD PROJECT  
FRANKLIN COUNTY, MASSACHUSETTS**

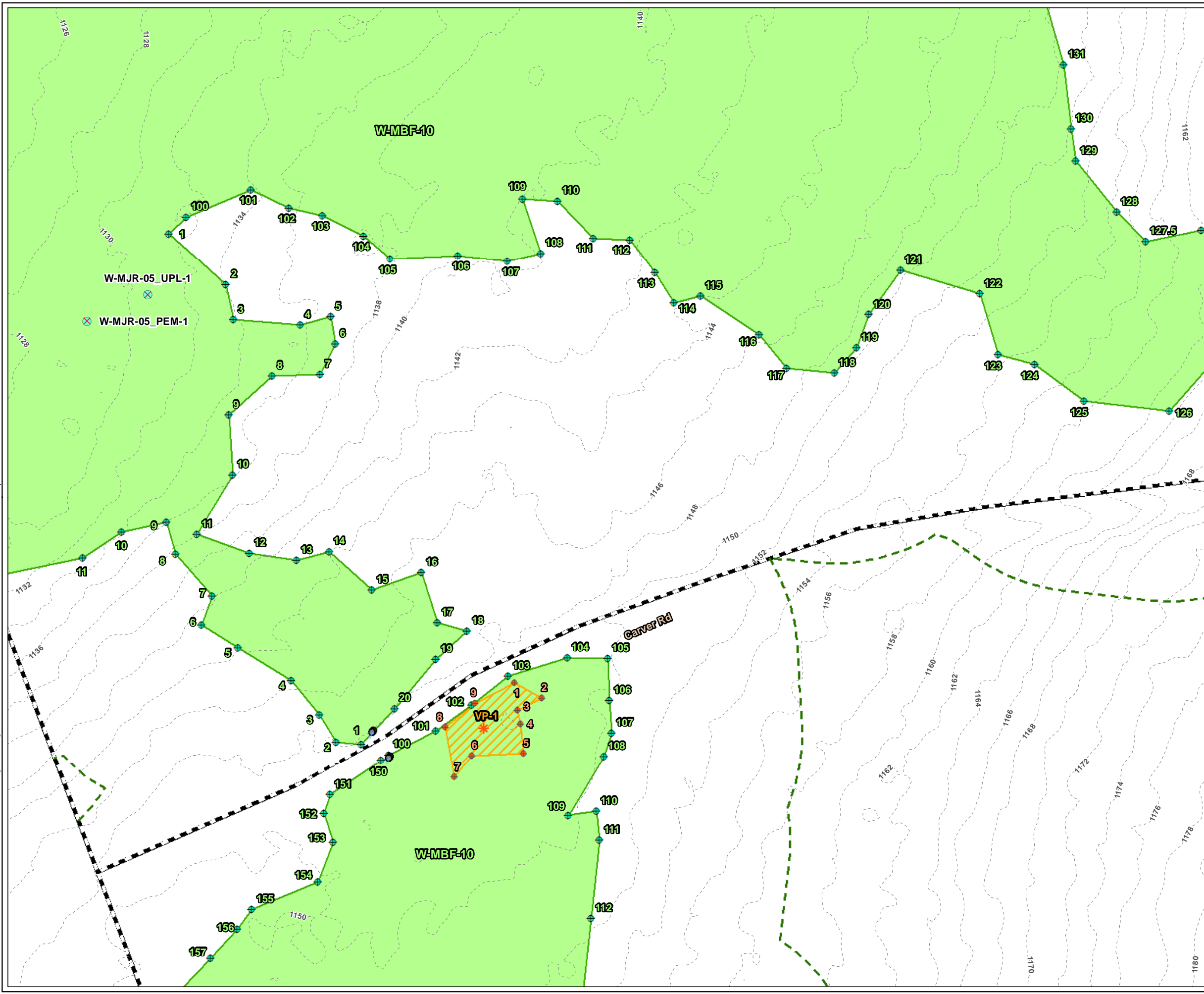
TITLE: **DELINEATED  
RESOURCES MAP**

DRAWN BY: S. MOTURI	PROJ NO.: 336892
CHECKED BY: M. LENNON	<b>FIGURE 1</b> Page 15 of 38
APPROVED BY: M. FIRSTENBERG	
DATE: DECEMBER 2021	

**TRC**

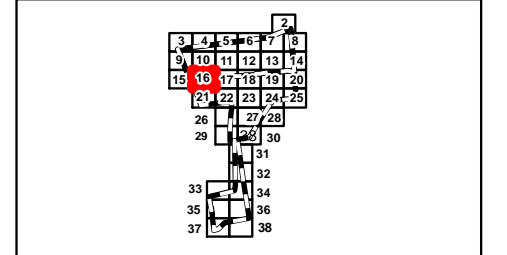
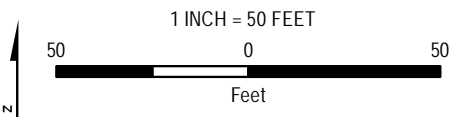
650 SUFFOLK STREET  
LOWELL, MA 01854

FILE NO: Montague\_ANRAD\_Series\_11x17\_20211209.mxd



- LEGEND**
- PROJECT BOUNDARY
  - STREAM FLAG NUMBER
  - WETLAND FLAG NUMBER
  - VERNAL POOL FLAG NUMBER
  - VERNAL POOL FLAG
  - USACE PLOT
  - CULVERT
  - WETLAND FLAG
  - TRC VERNAL POOL
  - DELINEATED BORDERING VEGETATED WETLAND AREA
  - DELINEATED WETLAND BOUNDARY LINE
  - DELINEATED VERNAL POOL
  - 100-FT BUFFER ZONE
  - 2-FT CONTOUR

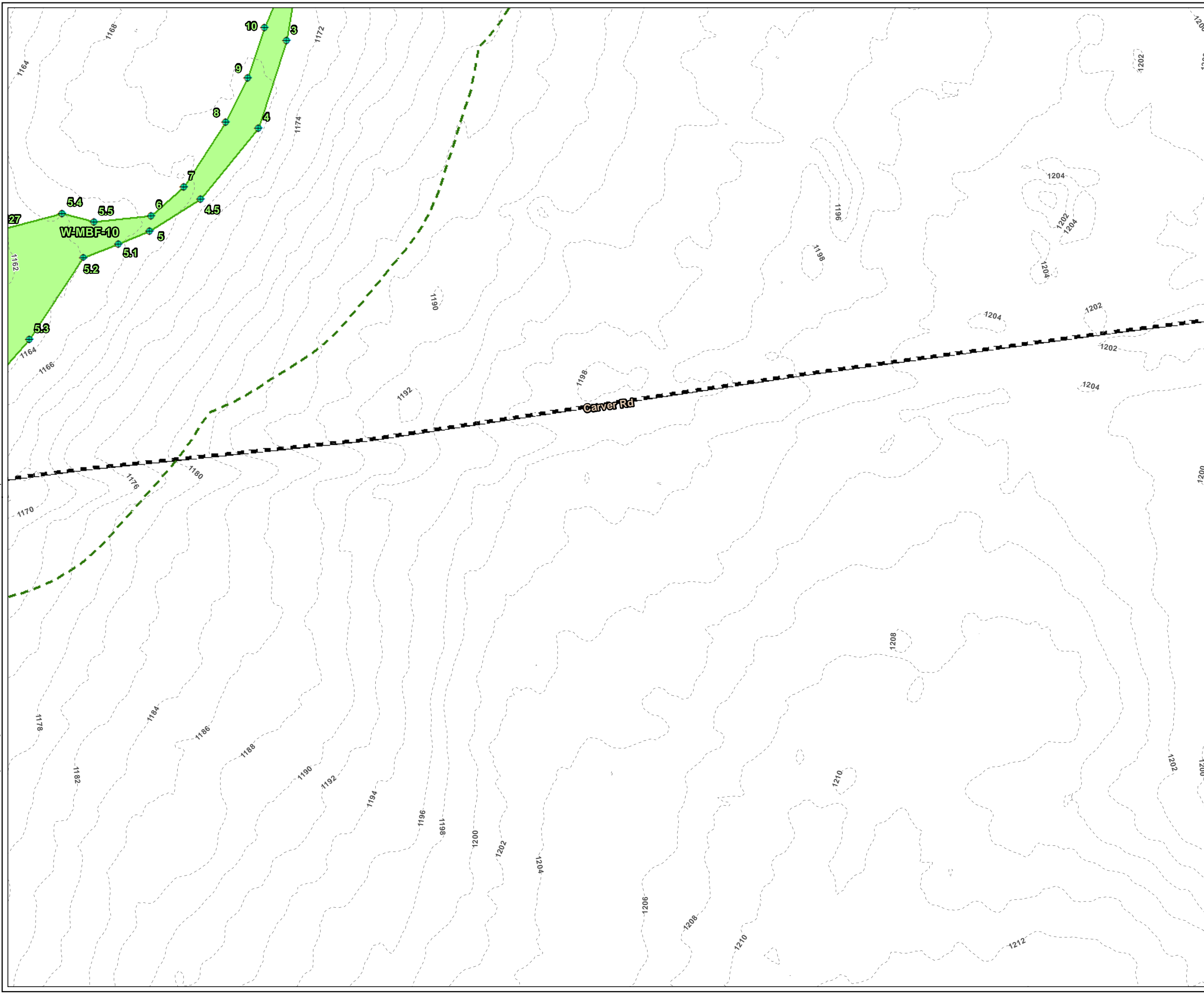
PLANS NOT FOR CONSTRUCTION



PROJECT:		<b>MONTAGUE ROAD PROJECT FRANKLIN COUNTY, MASSACHUSETTS</b>	
TITLE:		<b>DELINEATED RESOURCES MAP</b>	
DRAWN BY:	S. MOTURI	PROJ NO.:	336892
CHECKED BY:	M. LENNON	<b>FIGURE 1</b> Page 16 of 38	
APPROVED BY:	M. FIRSTENBERG		
DATE:	DECEMBER 2021		
		650 SUFFOLK STREET LOWELL, MA 01854	
FILE NO.:	Montague_ANRAD_Series_11x17_20211209.mxd		

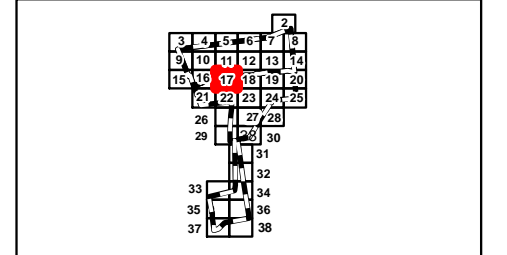
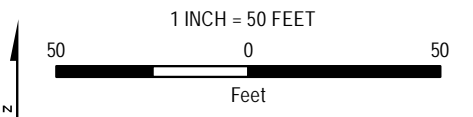


Plot Date: 12/9/2021 16:59:15 PM by SMOTURI -- LAYOUT: ANSIB(11"x17")  
 Path: S:\1-PROJECTS\SAMP\336892\_0000\_0003\_Montague\Montague\_ANRAD\_Series\_11x17\_20211209.mxd  
 Coordinate System: NAD 1983 StatePlane Massachusetts Mainland FIPS 2001 Feet (Foot US)  
 Map Rotation: 0  
 TRC - GIS

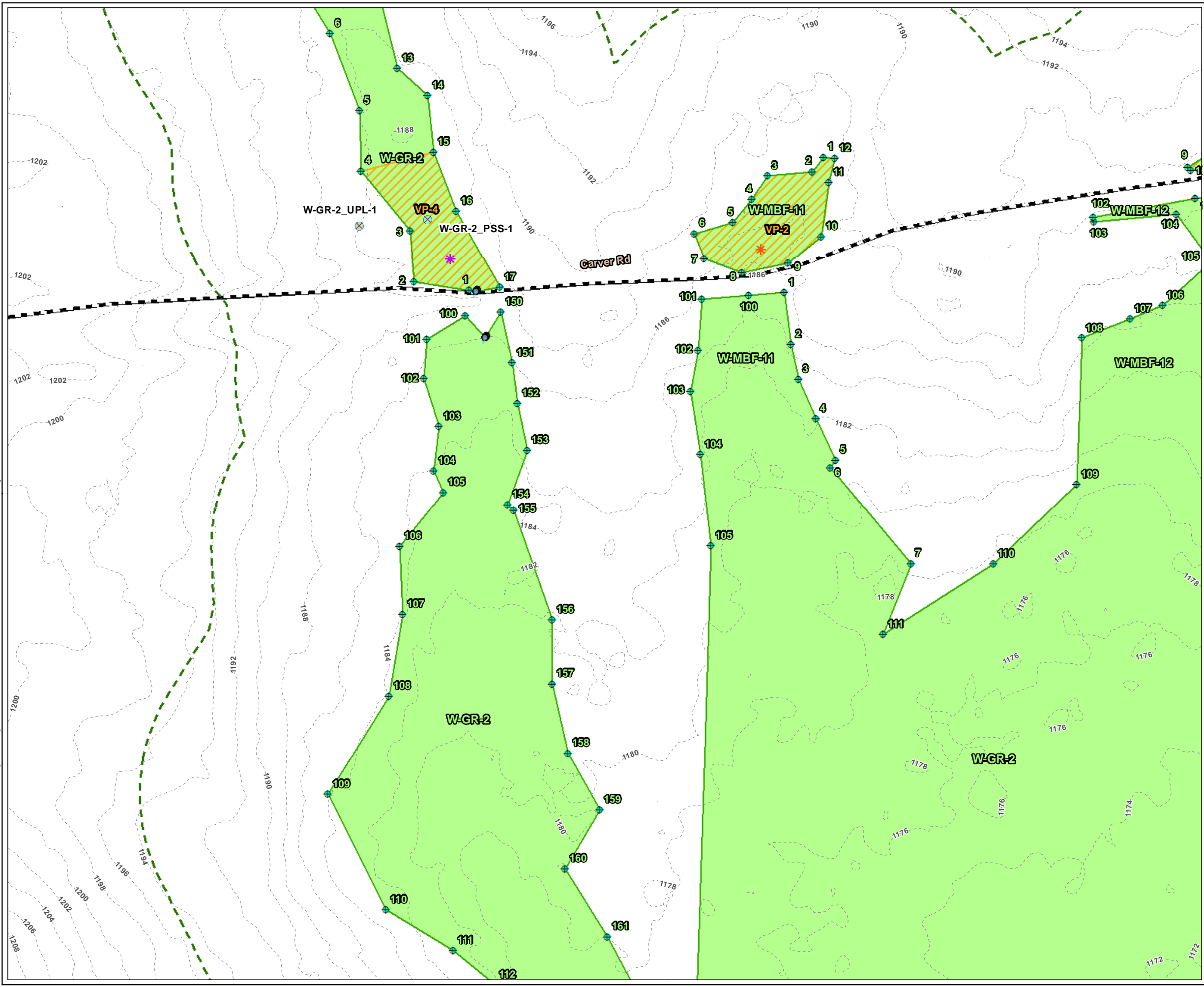


- LEGEND**
- PROJECT BOUNDARY
  - STREAM FLAG NUMBER
  - WETLAND FLAG NUMBER
  - VERNAL POOL FLAG NUMBER
  - WETLAND FLAG
  - DELINEATED BORDERING VEGETATED WETLAND AREA
  - DELINEATED WETLAND BOUNDARY LINE
  - 100-FT BUFFER ZONE
  - 2-FT CONTOUR

PLANS NOT FOR CONSTRUCTION



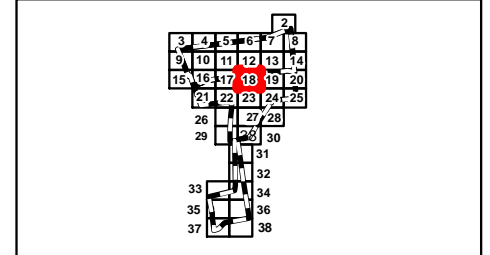
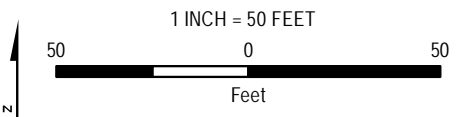
<b>PROJECT:</b>	
<b>MONTAGUE ROAD PROJECT FRANKLIN COUNTY, MASSACHUSETTS</b>	
<b>TITLE:</b>	
<b>DELINEATED RESOURCES MAP</b>	
DRAWN BY: S. MOTURI	PROJ NO.: 336892
CHECKED BY: M. LENNON	<b>FIGURE 1</b> Page 17 of 38
APPROVED BY: M. FIRSTENBERG	
DATE: DECEMBER 2021	
650 SUFFOLK STREET LOWELL, MA 01854	
FILE NO:	Montague_ANRAD_Series_11x17_20211209.mxd



**LEGEND**

- PROJECT BOUNDARY
- STREAM FLAG NUMBER
- WETLAND FLAG NUMBER
- VERNAL POOL FLAG NUMBER
- NHESP CERTIFIED VERNAL POOL
- USACE PLOT
- CULVERT
- WETLAND FLAG
- TRC VERNAL POOL
- DELINEATED BORDERING VEGETATED WETLAND AREA
- DELINEATED WETLAND BOUNDARY LINE
- DELINEATED VERNAL POOL
- 100-FT BUFFER ZONE
- 2-FT CONTOUR

PLANS NOT FOR CONSTRUCTION



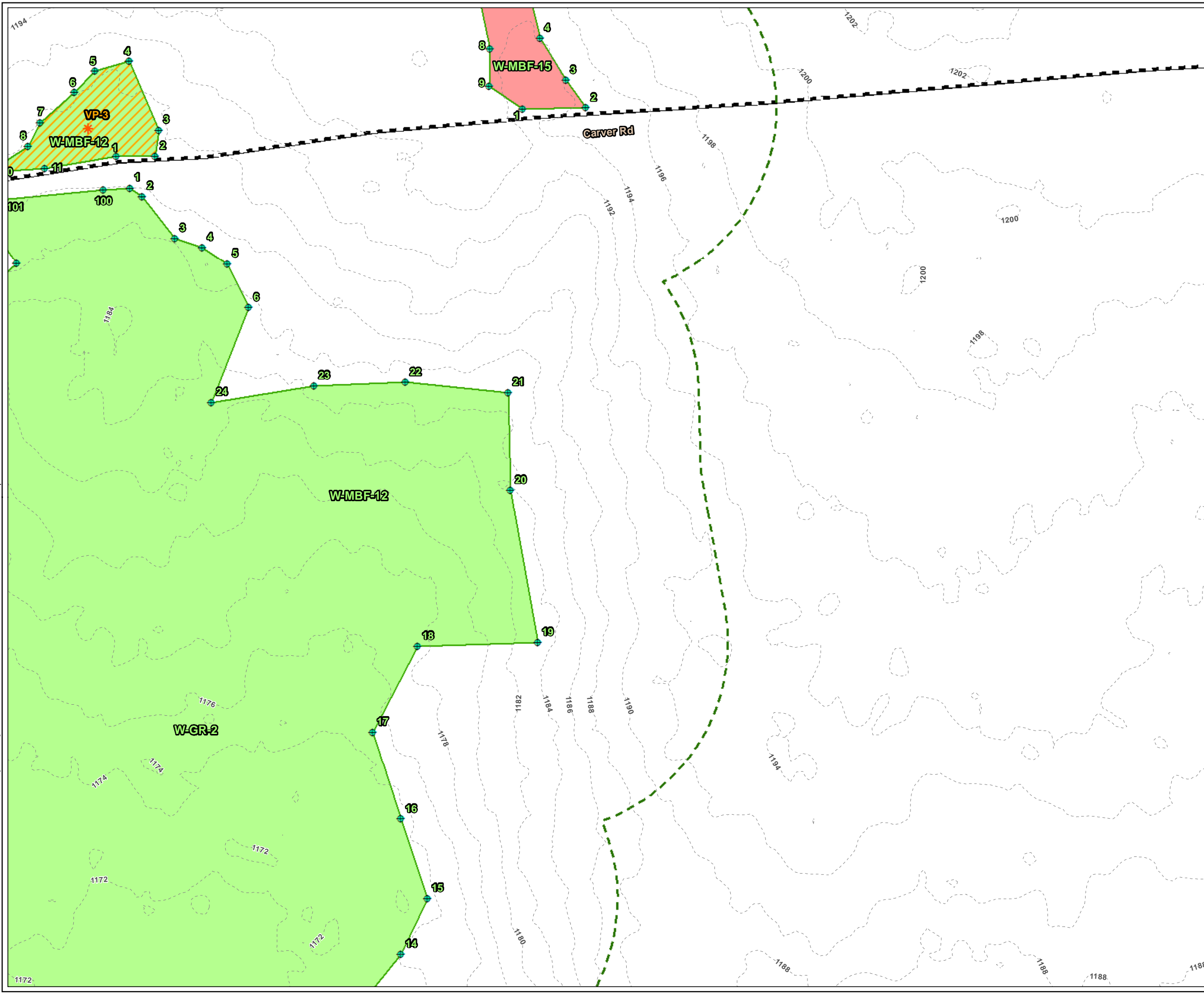
PROJECT: **MONTAGUE ROAD PROJECT  
FRANKLIN COUNTY, MASSACHUSETTS**

TITLE: **DELINEATED  
RESOURCES MAP**

DRAWN BY: S. MOTURI	PROJ NO.: 336892
CHECKED BY: M. LENNON	<b>FIGURE 1</b> Page 18 of 38
APPROVED BY: M. FIRSTENBERG	
DATE: DECEMBER 2021	

**TRC** 650 SUFFOLK STREET  
LOWELL, MA 01854

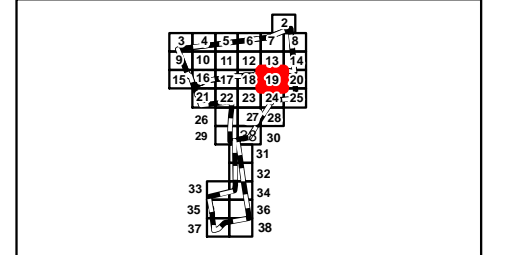
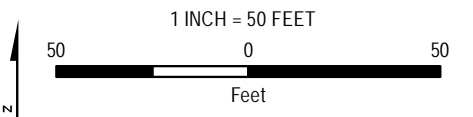
FILE NO: Montague\_ANRAD\_Series\_11x17\_20211209.mxd



**LEGEND**

- PROJECT BOUNDARY
- STREAM FLAG NUMBER
- WETLAND FLAG NUMBER
- VERNAL POOL FLAG NUMBER
- WETLAND FLAG
- TRC VERNAL POOL
- DELINEATED BORDERING VEGETATED WETLAND AREA
- DELINEATED ISOLATED WETLAND AREA
- DELINEATED WETLAND BOUNDARY LINE
- DELINEATED VERNAL POOL
- 100-FT BUFFER ZONE
- 2-FT CONTOUR

PLANS NOT FOR CONSTRUCTION



PROJECT: **MONTAGUE ROAD PROJECT  
FRANKLIN COUNTY, MASSACHUSETTS**

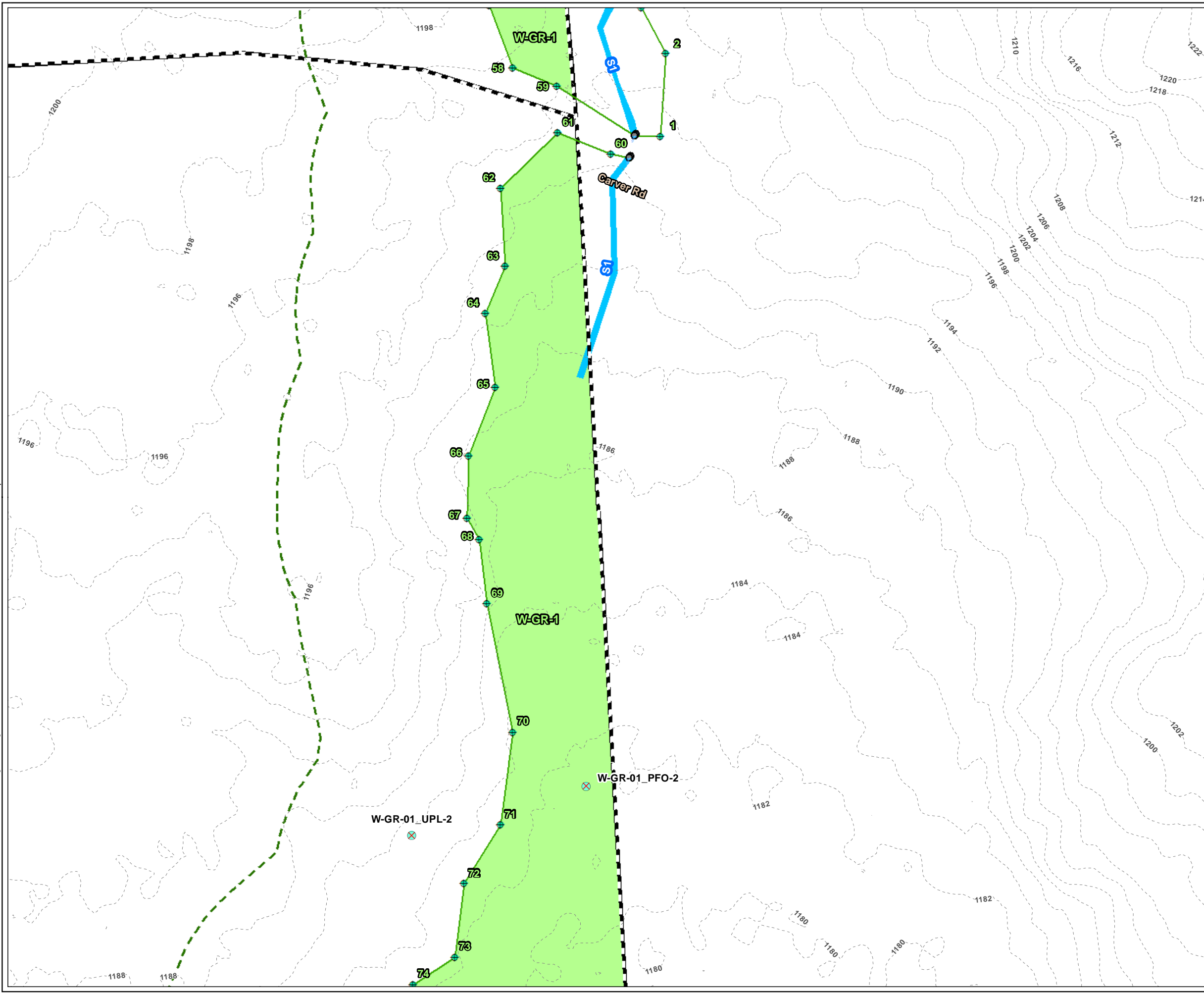
TITLE: **DELINEATED  
RESOURCES MAP**

DRAWN BY: S. MOTURI	PROJ NO.: 336892
CHECKED BY: M. LENNON	<b>FIGURE 1</b> Page 19 of 38
APPROVED BY: M. FIRSTENBERG	
DATE: DECEMBER 2021	

**TRC**

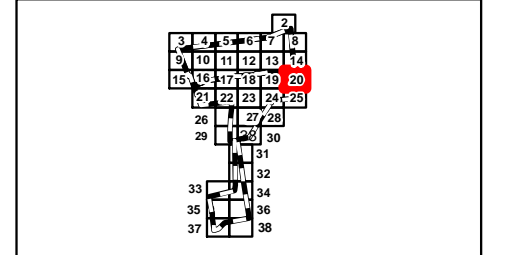
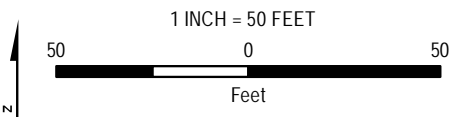
650 SUFFOLK STREET  
LOWELL, MA 01854

FILE NO: Montague\_ANRAD\_Series\_11x17\_20211209.mxd

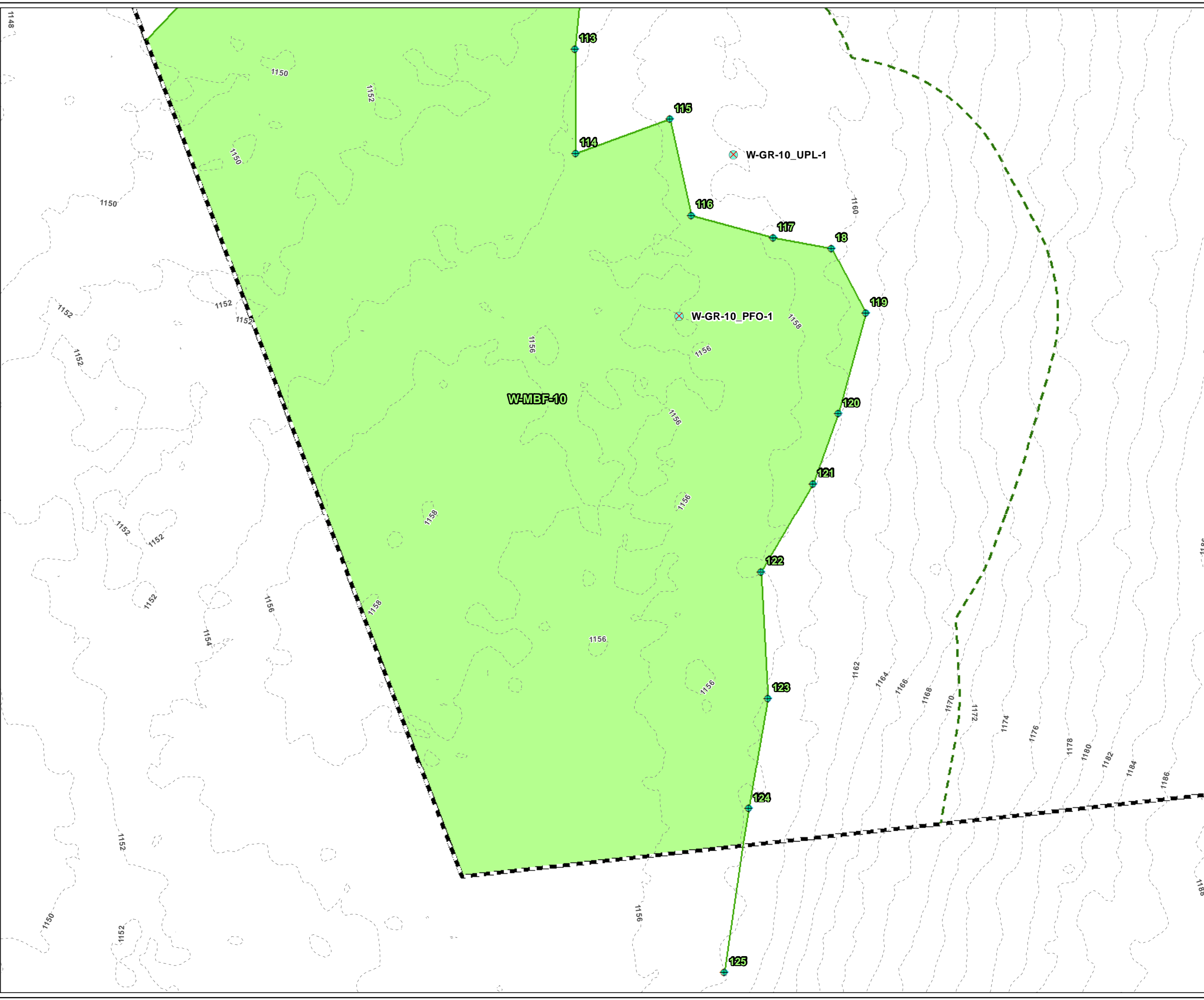


- LEGEND**
- PROJECT BOUNDARY
  - STREAM FLAG NUMBER
  - WETLAND FLAG NUMBER
  - VERNAL POOL FLAG NUMBER
  - USACE PLOT
  - CULVERT
  - WETLAND FLAG
  - DELINEATED INTERMITTENT STREAM AREA
  - DELINEATED BORDERING VEGETATED WETLAND AREA
  - DELINEATED WETLAND BOUNDARY LINE
  - 100-FT BUFFER ZONE
  - 2-FT CONTOUR

PLANS NOT FOR CONSTRUCTION

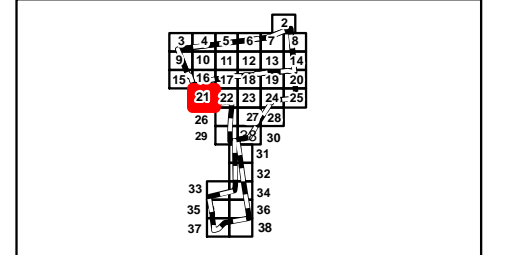
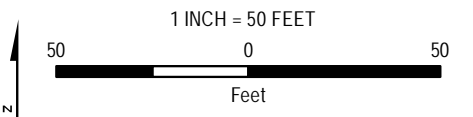


PROJECT:		<b>MONTAGUE ROAD PROJECT FRANKLIN COUNTY, MASSACHUSETTS</b>	
TITLE:		<b>DELINEATED RESOURCES MAP</b>	
DRAWN BY:	S. MOTURI	PROJ NO.:	336892
CHECKED BY:	M. LENNON	<b>FIGURE 1</b> Page 20 of 38	
APPROVED BY:	M. FIRSTENBERG		
DATE:	DECEMBER 2021		
		650 SUFFOLK STREET LOWELL, MA 01854	
FILE NO.:	Montague_ANRAD_Series_11x17_20211209.mxd		



- LEGEND**
- PROJECT BOUNDARY
  - STREAM FLAG NUMBER
  - WETLAND FLAG NUMBER
  - VERNAL POOL FLAG NUMBER
  - USACE PLOT
  - WETLAND FLAG
  - DELINEATED BORDERING VEGETATED WETLAND AREA
  - DELINEATED WETLAND BOUNDARY LINE
  - 100-FT BUFFER ZONE
  - 2-FT CONTOUR

PLANS NOT FOR CONSTRUCTION



PROJECT: **MONTAGUE ROAD PROJECT  
FRANKLIN COUNTY, MASSACHUSETTS**

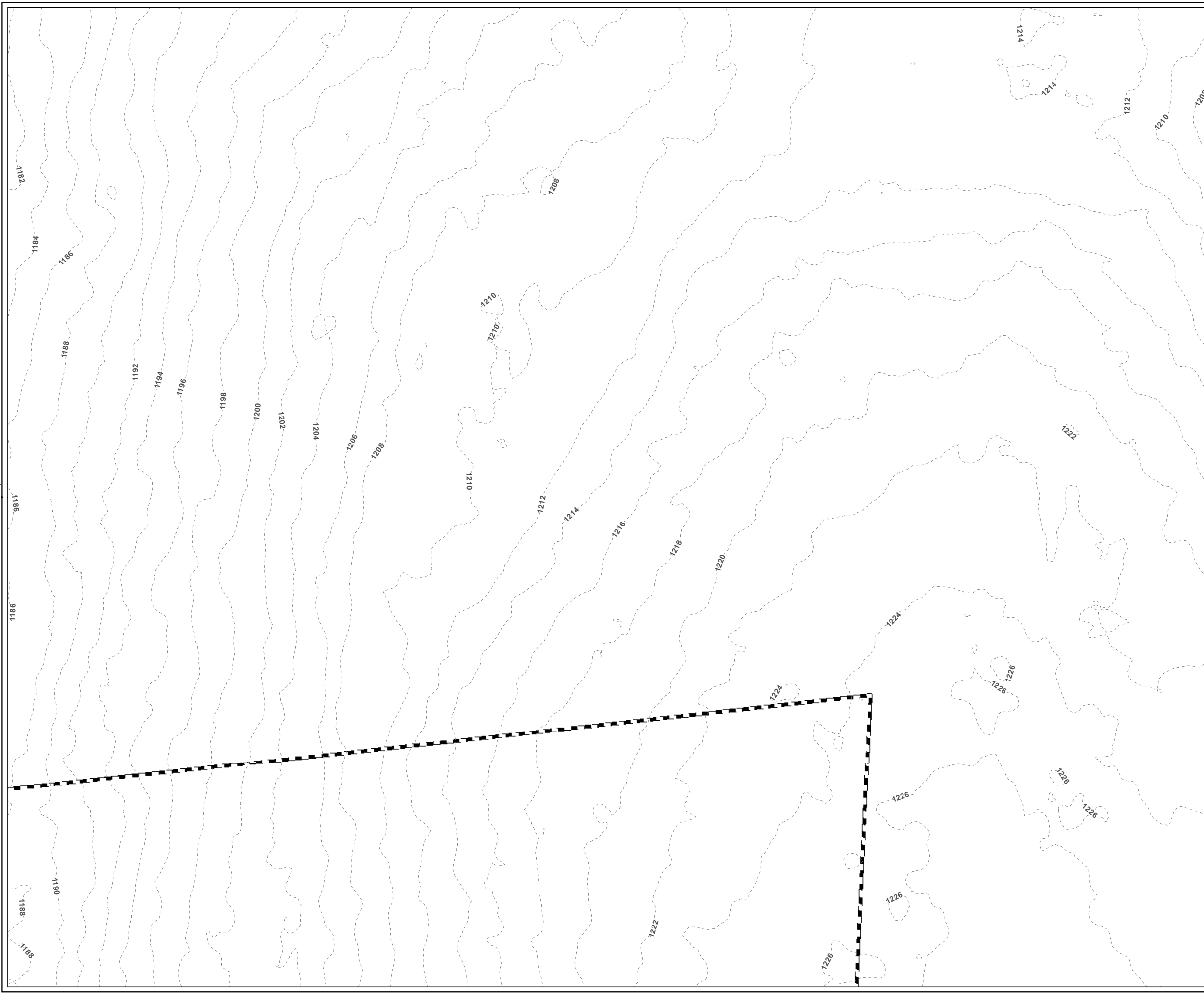
TITLE: **DELINEATED  
RESOURCES MAP**

DRAWN BY: S. MOTURI	PROJ NO.: 336892
CHECKED BY: M. LENNON	<b>FIGURE 1</b> Page 21 of 38
APPROVED BY: M. FIRSTENBERG	
DATE: DECEMBER 2021	

**TRC**

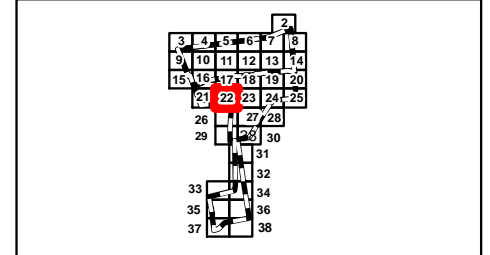
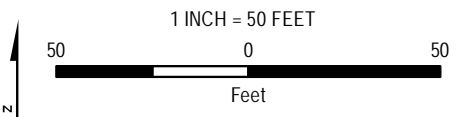
650 SUFFOLK STREET  
LOWELL, MA 01854

FILE NO.: Montague\_ANRAD\_Series\_11x17\_20211209.mxd



- LEGEND**
- PROJECT BOUNDARY
  - STREAM FLAG NUMBER
  - WETLAND FLAG NUMBER
  - VERNAL POOL FLAG NUMBER
  - 2-FT CONTOUR

PLANS NOT FOR CONSTRUCTION



PROJECT: **MONTAGUE ROAD PROJECT  
FRANKLIN COUNTY, MASSACHUSETTS**

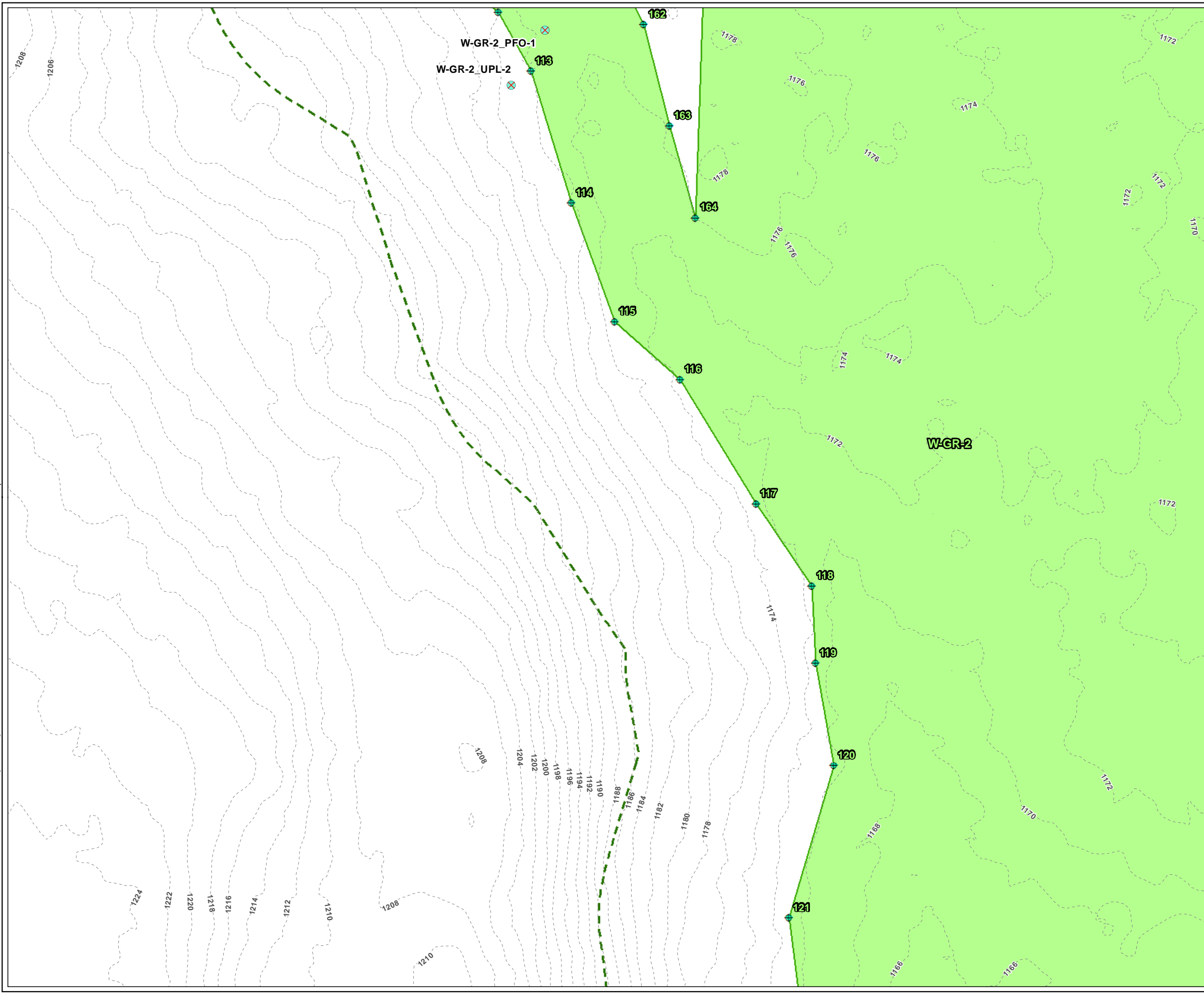
TITLE: **DELINEATED  
RESOURCES MAP**

DRAWN BY: S. MOTURI	PROJ NO.: 336892
CHECKED BY: M. LENNON	<b>FIGURE 1</b> Page 22 of 38
APPROVED BY: M. FIRSTENBERG	
DATE: DECEMBER 2021	

**TRC**

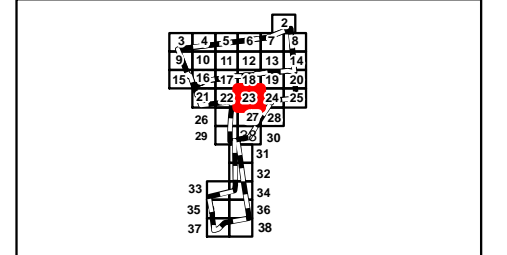
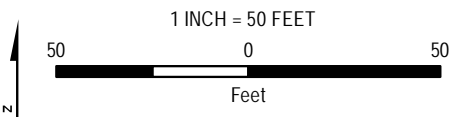
650 SUFFOLK STREET  
LOWELL, MA 01854

FILE NO: Montague\_ANRAD\_Series\_11x17\_20211209.mxd

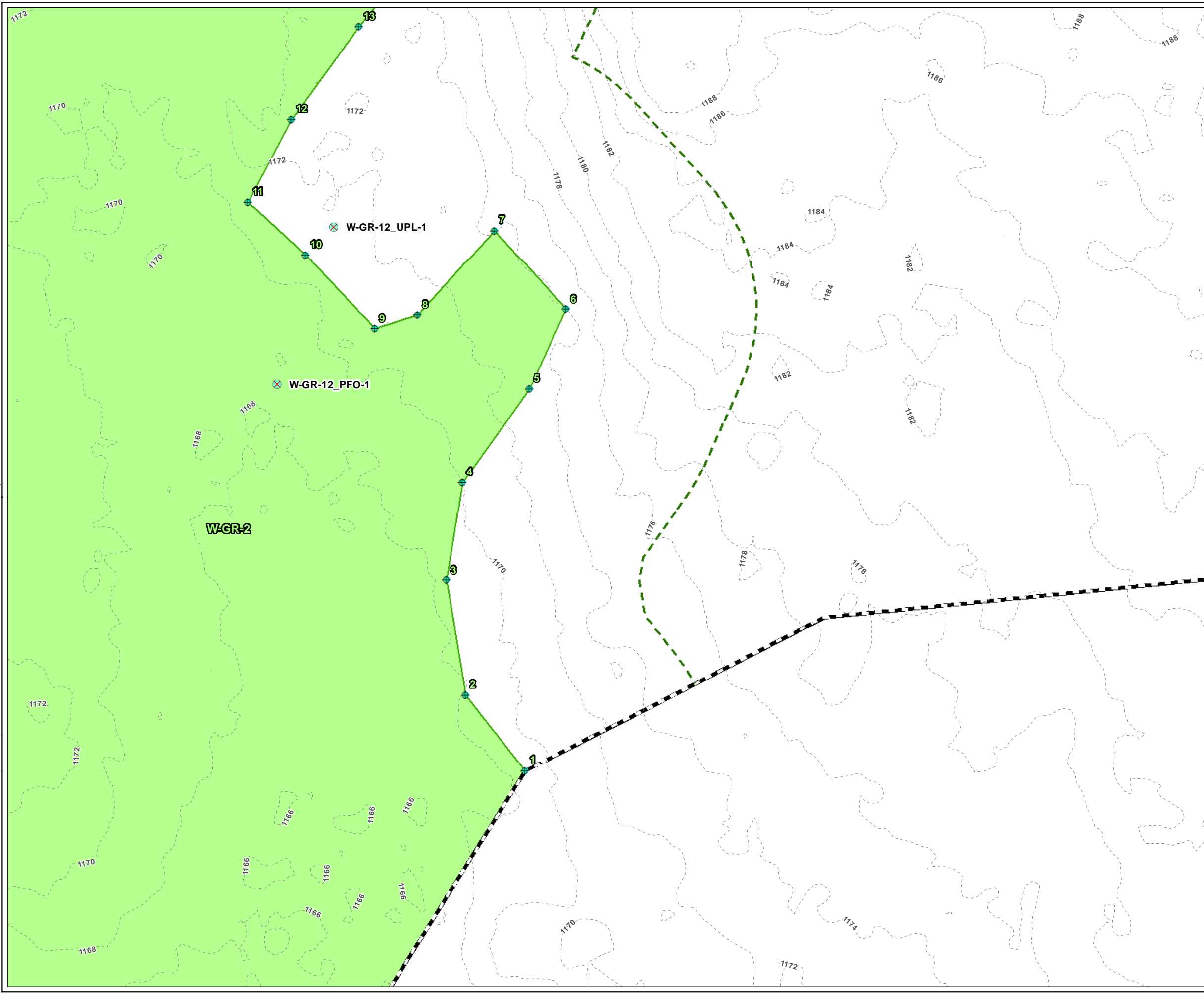


- LEGEND**
- PROJECT BOUNDARY
  - STREAM FLAG NUMBER
  - WETLAND FLAG NUMBER
  - VERNAL POOL FLAG NUMBER
  - USACE PLOT
  - WETLAND FLAG
  - DELINEATED BORDERING VEGETATED WETLAND AREA
  - DELINEATED WETLAND BOUNDARY LINE
  - 100-FT BUFFER ZONE
  - 2-FT CONTOUR

PLANS NOT FOR CONSTRUCTION

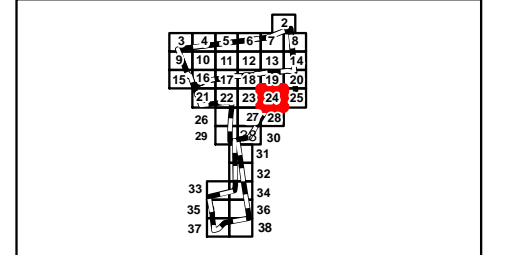
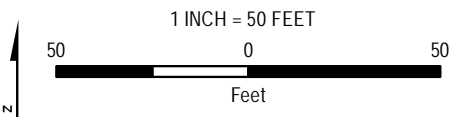


<b>PROJECT:</b>	
<b>MONTAGUE ROAD PROJECT FRANKLIN COUNTY, MASSACHUSETTS</b>	
<b>TITLE:</b>	
<b>DELINEATED RESOURCES MAP</b>	
DRAWN BY: S. MOTURI	PROJ NO.: 336892
CHECKED BY: M. LENNON	<b>FIGURE 1</b> Page 23 of 38
APPROVED BY: M. FIRSTENBERG	
DATE: DECEMBER 2021	
650 SUFFOLK STREET LOWELL, MA 01854	
FILE NO:	Montague_ANRAD_Series_11x17_20211209.mxd



- LEGEND**
- PROJECT BOUNDARY
  - STREAM FLAG NUMBER
  - WETLAND FLAG NUMBER
  - VERNAL POOL FLAG NUMBER
  - USACE PLOT
  - WETLAND FLAG
  - DELINEATED BORDERING VEGETATED WETLAND AREA
  - DELINEATED WETLAND BOUNDARY LINE
  - 100-FT BUFFER ZONE
  - 2-FT CONTOUR

PLANS NOT FOR CONSTRUCTION



PROJECT: **MONTAGUE ROAD PROJECT  
FRANKLIN COUNTY, MASSACHUSETTS**

TITLE: **DELINEATED  
RESOURCES MAP**

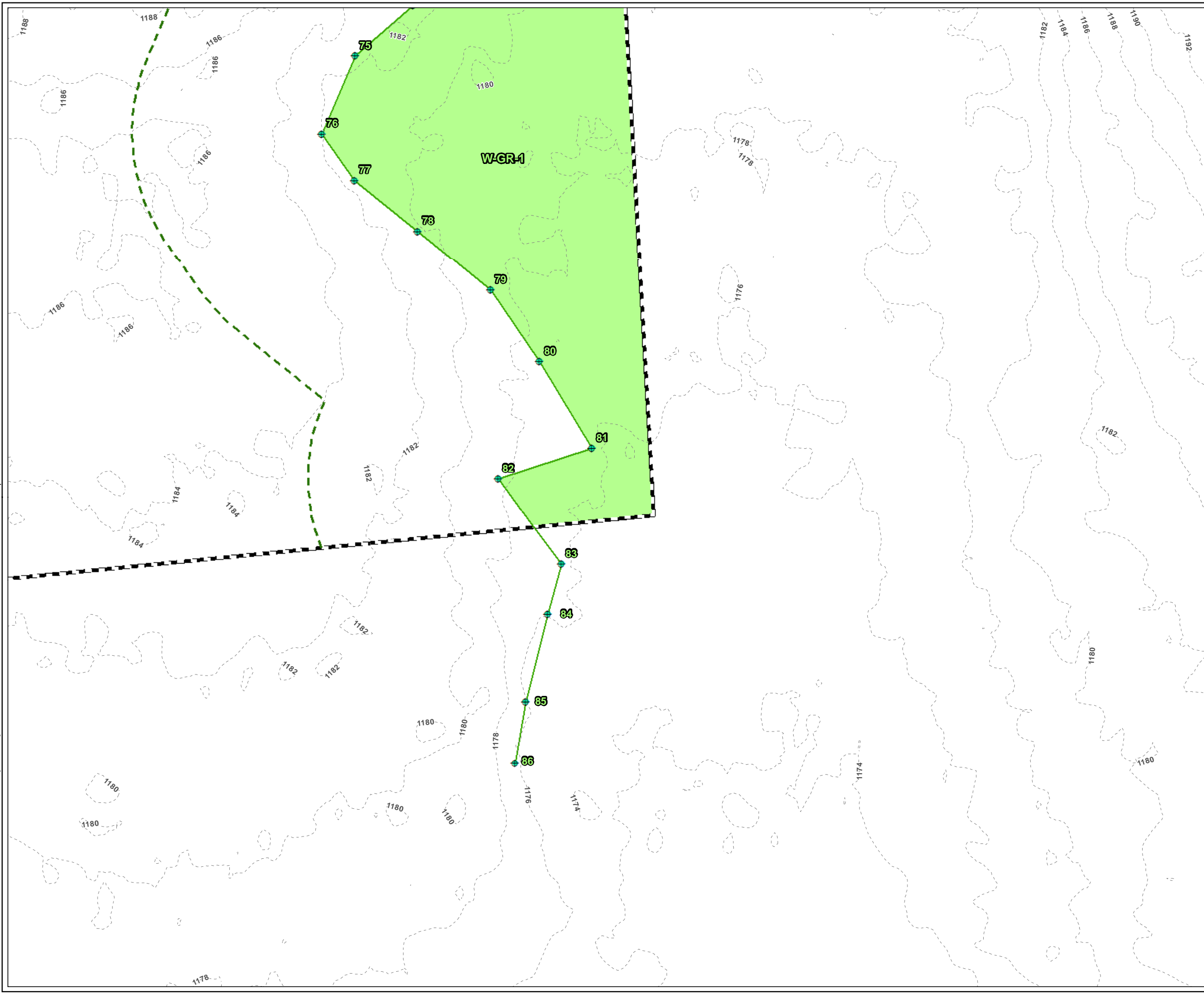
DRAWN BY: S. MOTURI	PROJ NO.: 336892
CHECKED BY: M. LENNON	<b>FIGURE 1</b> Page 24 of 38
APPROVED BY: M. FIRSTENBERG	
DATE: DECEMBER 2021	

**TRC**

650 SUFFOLK STREET  
LOWELL, MA 01854

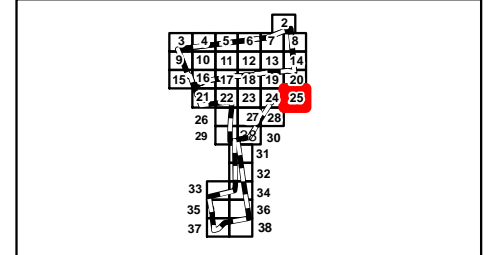
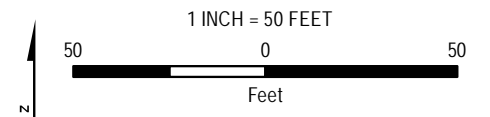
FILE NO.: Montague\_ANRAD\_Series\_11x17\_20211209.mxd



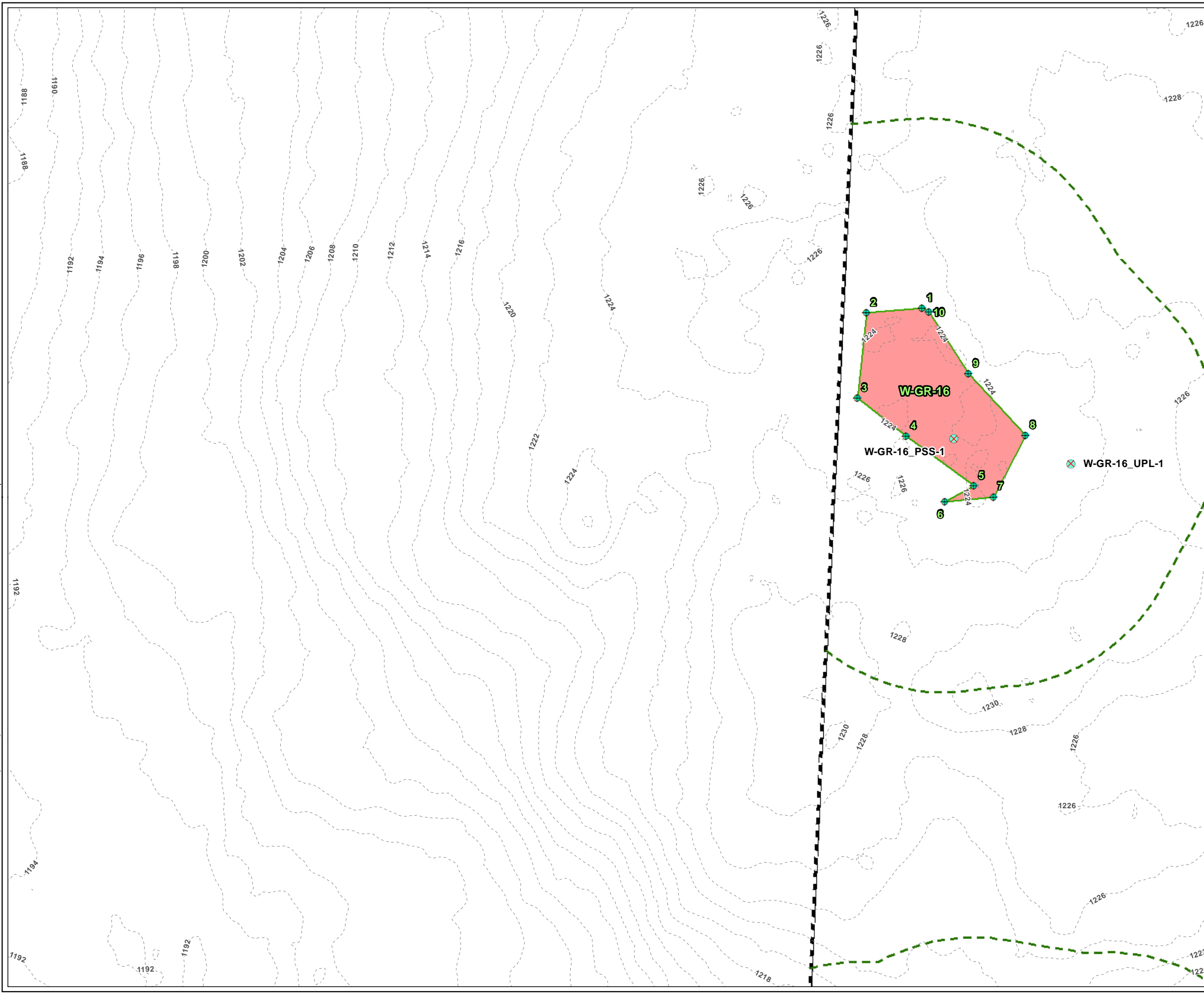


- LEGEND**
- PROJECT BOUNDARY
  - STREAM FLAG NUMBER
  - WETLAND FLAG NUMBER
  - VERNAL POOL FLAG NUMBER
  - WETLAND FLAG
  - DELINEATED BORDERING VEGETATED WETLAND AREA
  - DELINEATED WETLAND BOUNDARY LINE
  - 100-FT BUFFER ZONE
  - 2-FT CONTOUR

PLANS NOT FOR CONSTRUCTION

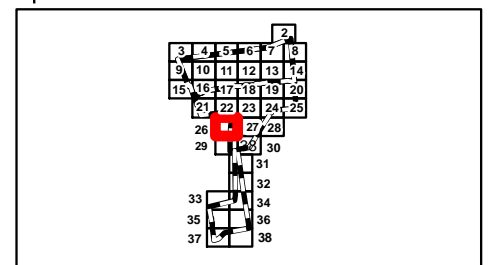
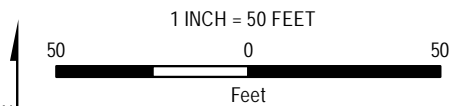


PROJECT:		<b>MONTAGUE ROAD PROJECT FRANKLIN COUNTY, MASSACHUSETTS</b>	
TITLE:		<b>DELINEATED RESOURCES MAP</b>	
DRAWN BY:	S. MOTURI	PROJ NO.:	336892
CHECKED BY:	M. LENNON	<b>FIGURE 1</b> Page 25 of 38	
APPROVED BY:	M. FIRSTENBERG		
DATE:	DECEMBER 2021		



- LEGEND**
- PROJECT BOUNDARY
  - STREAM FLAG NUMBER
  - WETLAND FLAG NUMBER
  - VERNAL POOL FLAG NUMBER
  - USACE PLOT
  - WETLAND FLAG
  - DELINEATED ISOLATED WETLAND AREA
  - DELINEATED WETLAND BOUNDARY LINE
  - 100-FT BUFFER ZONE
  - 2-FT CONTOUR

PLANS NOT FOR CONSTRUCTION



PROJECT: **MONTAGUE ROAD PROJECT  
FRANKLIN COUNTY, MASSACHUSETTS**

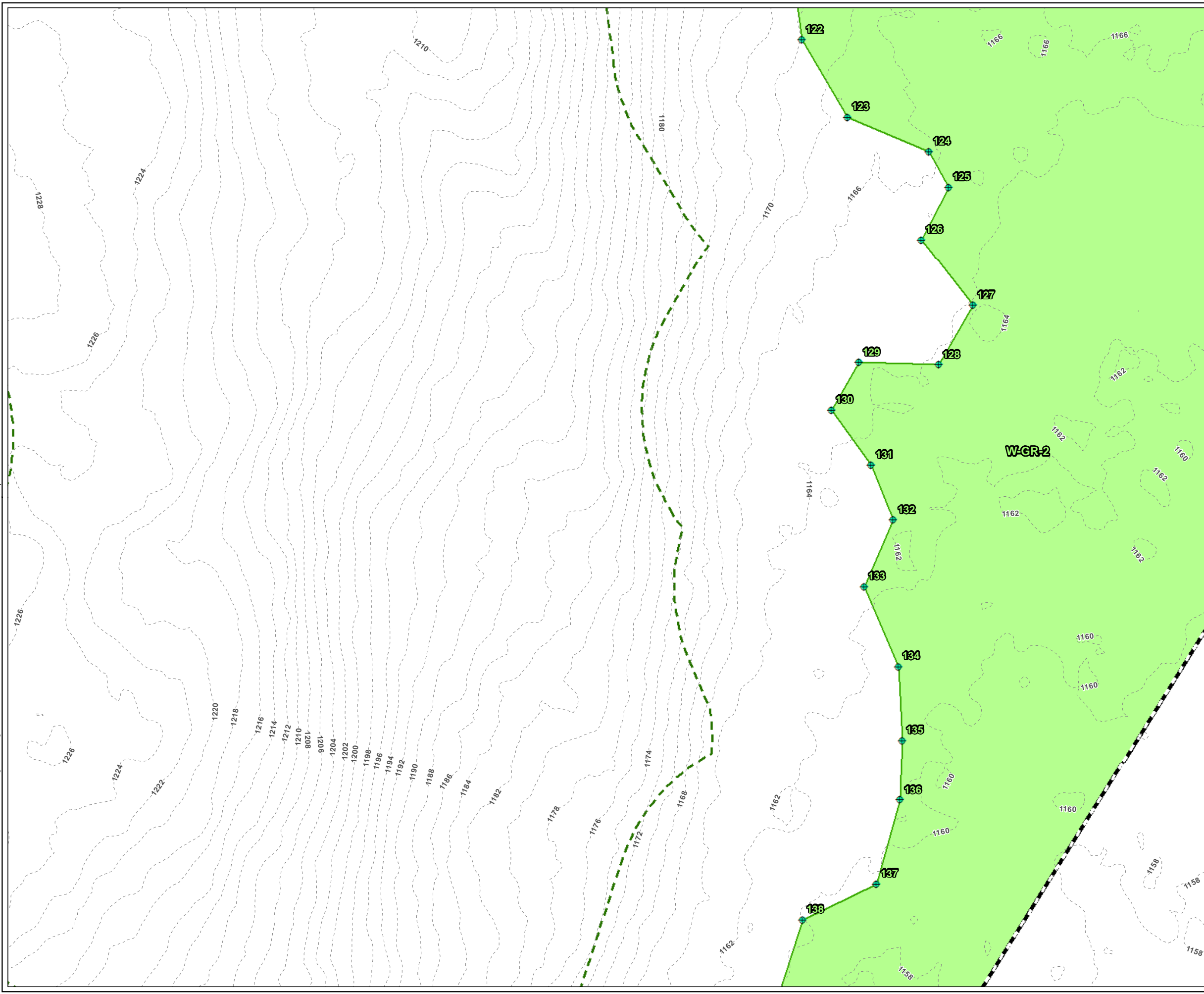
TITLE: **DELINEATED  
RESOURCES MAP**

DRAWN BY: S. MOTURI	PROJ NO.: 336892
CHECKED BY: M. LENNON	<b>FIGURE 1</b> Page 26 of 38
APPROVED BY: M. FIRSTENBERG	
DATE: DECEMBER 2021	

**TRC**

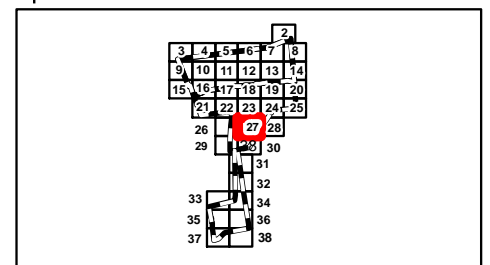
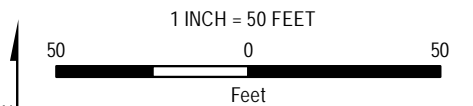
650 SUFFOLK STREET  
LOWELL, MA 01854

FILE NO: Montague\_ANRAD\_Series\_11x17\_20211209.mxd

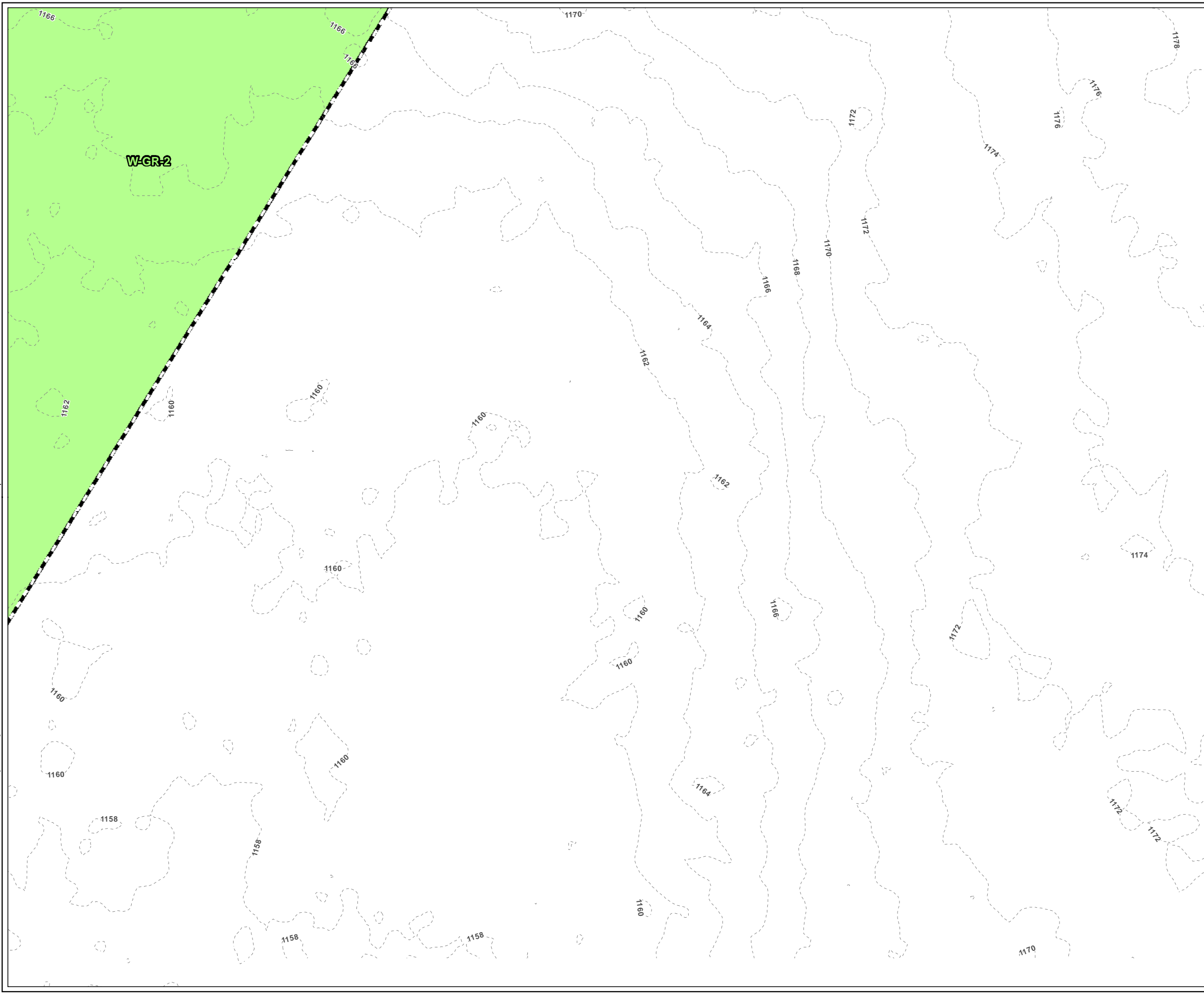


- LEGEND**
- PROJECT BOUNDARY
  - STREAM FLAG NUMBER
  - WETLAND FLAG NUMBER
  - VERNAL POOL FLAG NUMBER
  - WETLAND FLAG
  - DELINEATED BORDERING VEGETATED WETLAND AREA
  - DELINEATED WETLAND BOUNDARY LINE
  - 100-FT BUFFER ZONE
  - 2-FT CONTOUR

PLANS NOT FOR CONSTRUCTION

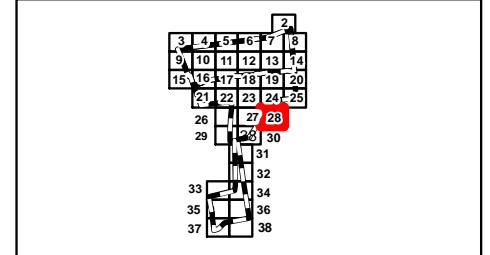
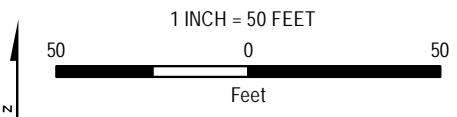


PROJECT:		<b>MONTAGUE ROAD PROJECT FRANKLIN COUNTY, MASSACHUSETTS</b>	
TITLE:		<b>DELINEATED RESOURCES MAP</b>	
DRAWN BY:	S. MOTURI	PROJ NO.:	336892
CHECKED BY:	M. LENNON	<b>FIGURE 1</b> Page 27 of 38	
APPROVED BY:	M. FIRSTENBERG		
DATE:	DECEMBER 2021		
		650 SUFFOLK STREET LOWELL, MA 01854	
FILE NO.:	Montague_ANRAD_Series_11x17_20211209.mxd		



- LEGEND**
- PROJECT BOUNDARY
  - STREAM FLAG NUMBER
  - WETLAND FLAG NUMBER
  - VERNAL POOL FLAG NUMBER
  - DELINEATED BORDERING VEGETATED WETLAND AREA
  - 2-FT CONTOUR

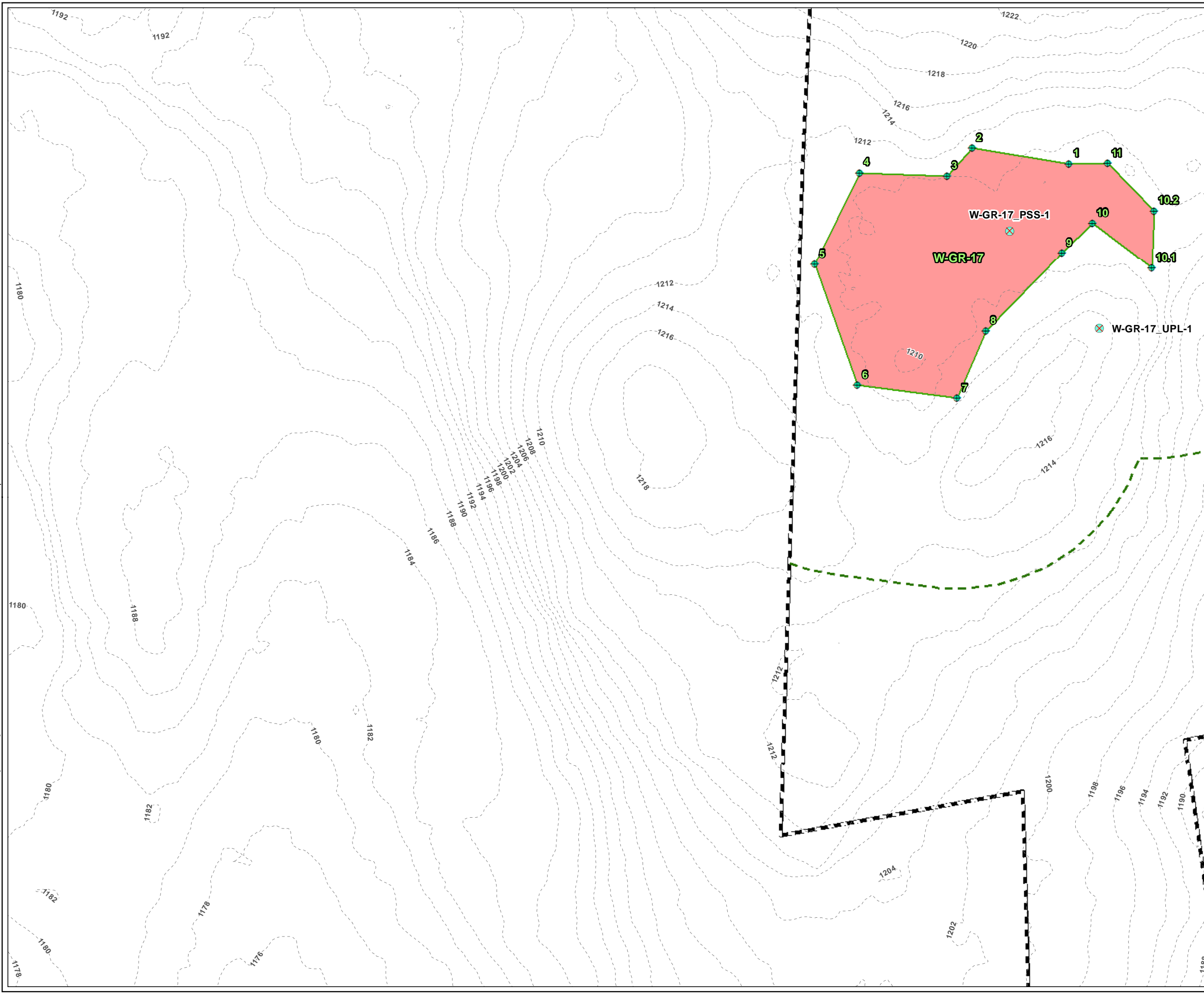
PLANS NOT FOR CONSTRUCTION



PROJECT:		<b>MONTAGUE ROAD PROJECT FRANKLIN COUNTY, MASSACHUSETTS</b>	
TITLE:		<b>DELINEATED RESOURCES MAP</b>	
DRAWN BY:	S. MOTURI	PROJ NO.:	336892
CHECKED BY:	M. LENNON	<b>FIGURE 1</b> Page 28 of 38	
APPROVED BY:	M. FIRSTENBERG		
DATE:	DECEMBER 2021		

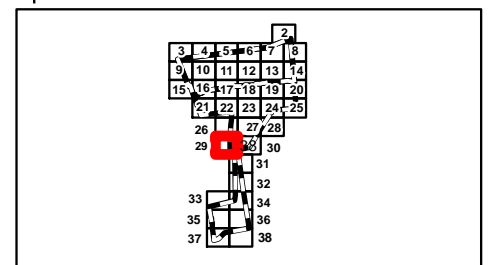
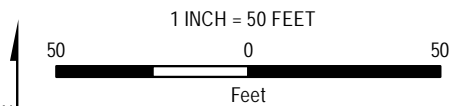


650 SUFFOLK STREET  
LOWELL, MA 01854



- LEGEND**
- PROJECT BOUNDARY
  - STREAM FLAG NUMBER
  - WETLAND FLAG NUMBER
  - VERNAL POOL FLAG NUMBER
  - USACE PLOT
  - WETLAND FLAG
  - DELINEATED ISOLATED WETLAND AREA
  - DELINEATED WETLAND BOUNDARY LINE
  - 100-FT BUFFER ZONE
  - 2-FT CONTOUR

PLANS NOT FOR CONSTRUCTION

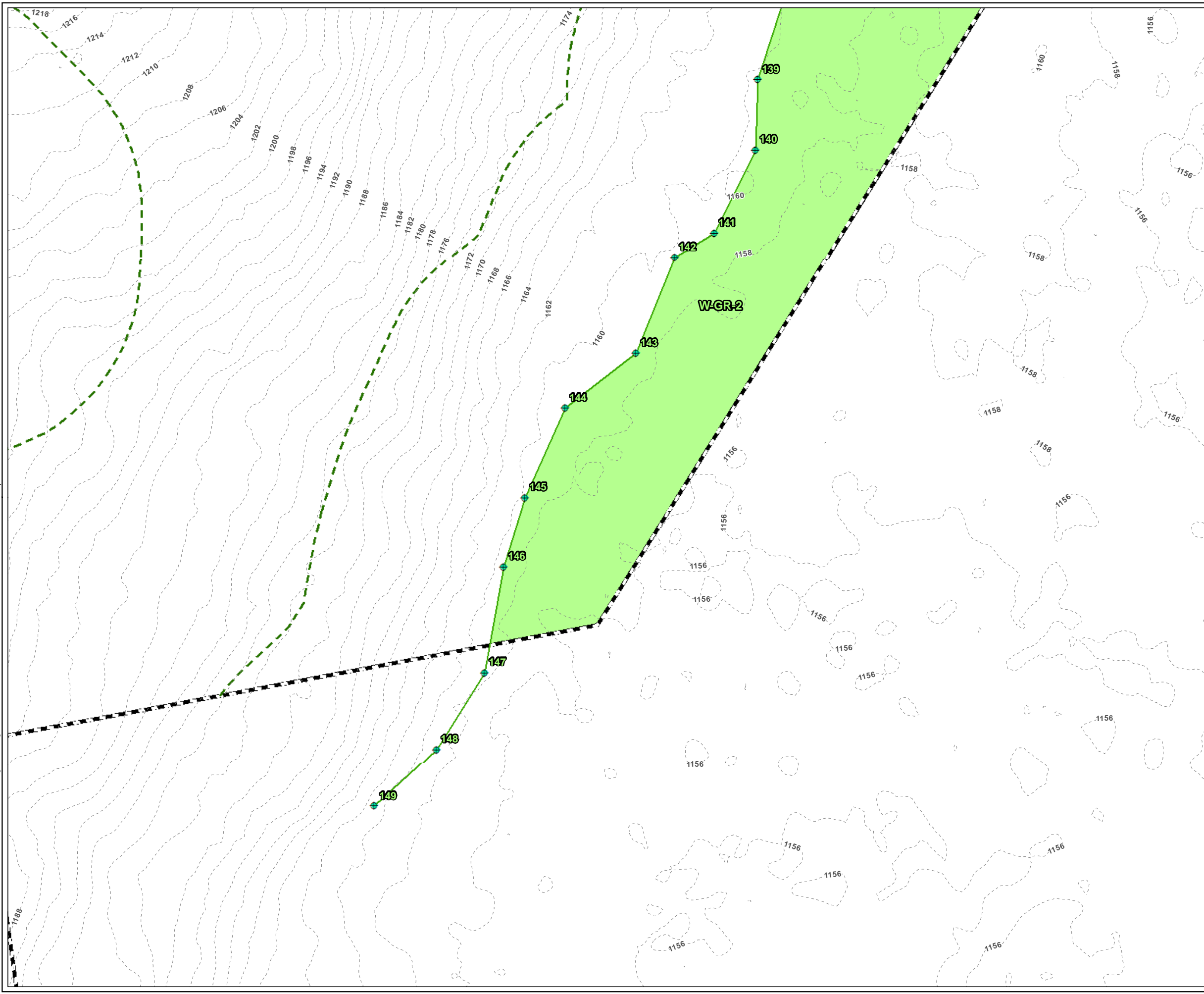


PROJECT:		<b>MONTAGUE ROAD PROJECT FRANKLIN COUNTY, MASSACHUSETTS</b>	
TITLE:		<b>DELINEATED RESOURCES MAP</b>	
DRAWN BY:	S. MOTURI	PROJ NO.:	336892
CHECKED BY:	M. LENNON	<b>FIGURE 1</b> Page 29 of 38	
APPROVED BY:	M. FIRSTENBERG		
DATE:	DECEMBER 2021		



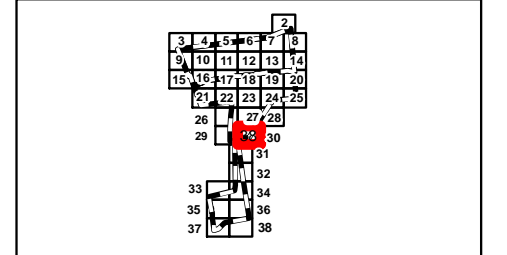
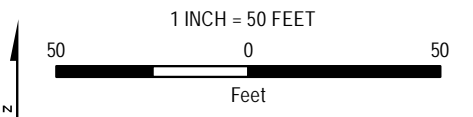
650 SUFFOLK STREET  
LOWELL, MA 01854

Plot Date: 12/9/2021 16:59:15 PM by SMOTURI -- LAYOUT: ANSI B(11"x17")  
 Path: S:\1-PROJECTS\AMP\336892\_0000\_0003\_Montague\Montague\_ANRAD\_Series\_11x17\_20211209.mxd  
 Coordinate System: NAD 1983 StatePlane Massachusetts Mainland FIPS 2001 Feet (Foot US)  
 Map Rotation: 0  
 TRC - GIS



- LEGEND**
- PROJECT BOUNDARY
  - STREAM FLAG NUMBER
  - WETLAND FLAG NUMBER
  - VERNAL POOL FLAG NUMBER
  - WETLAND FLAG
  - DELINEATED BORDERING VEGETATED WETLAND AREA
  - DELINEATED WETLAND BOUNDARY LINE
  - 100-FT BUFFER ZONE
  - 2-FT CONTOUR

PLANS NOT FOR CONSTRUCTION



PROJECT: **MONTAGUE ROAD PROJECT  
FRANKLIN COUNTY, MASSACHUSETTS**

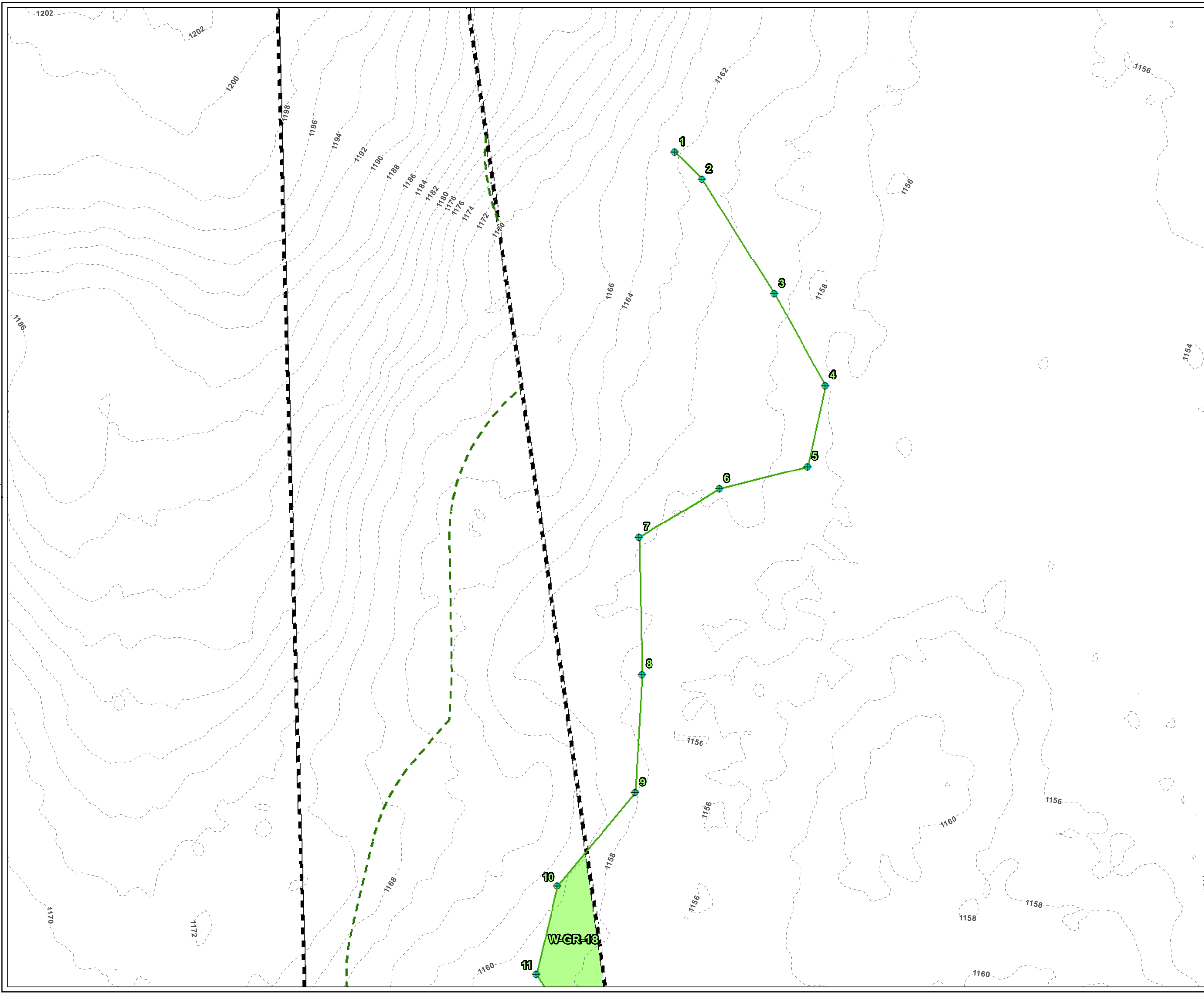
TITLE: **DELINEATED  
RESOURCES MAP**

DRAWN BY: S. MOTURI	PROJ NO.: 336892
CHECKED BY: M. LENNON	<b>FIGURE 1</b> Page 30 of 38
APPROVED BY: M. FIRSTENBERG	
DATE: DECEMBER 2021	

**TRC**

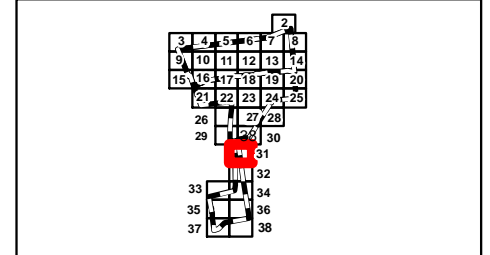
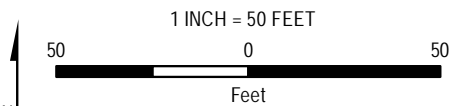
650 SUFFOLK STREET  
LOWELL, MA 01854

FILE NO.: Montague\_ANRAD\_Series\_11x17\_20211209.mxd



- LEGEND**
- PROJECT BOUNDARY
  - STREAM FLAG NUMBER
  - WETLAND FLAG NUMBER
  - VERNAL POOL FLAG NUMBER
  - WETLAND FLAG
  - DELINEATED BORDERING VEGETATED WETLAND AREA
  - DELINEATED WETLAND BOUNDARY LINE
  - 100-FT BUFFER ZONE
  - 2-FT CONTOUR

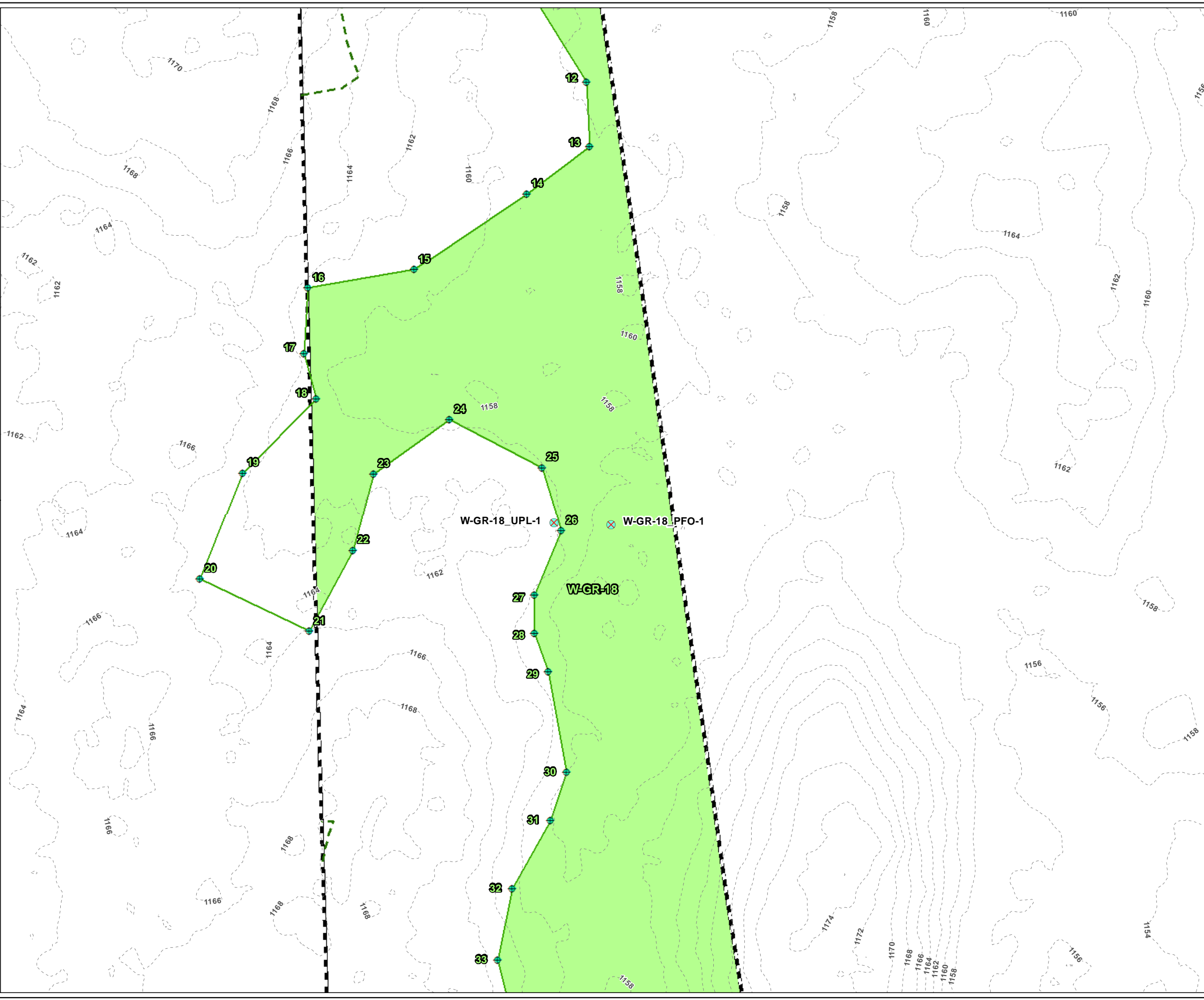
PLANS NOT FOR CONSTRUCTION



PROJECT:		<b>MONTAGUE ROAD PROJECT FRANKLIN COUNTY, MASSACHUSETTS</b>	
TITLE:		<b>DELINEATED RESOURCES MAP</b>	
DRAWN BY:	S. MOTURI	PROJ NO.:	336892
CHECKED BY:	M. LENNON	<b>FIGURE 1</b> Page 31 of 38	
APPROVED BY:	M. FIRSTENBERG		
DATE:	DECEMBER 2021		

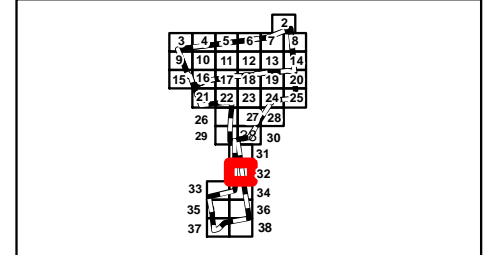
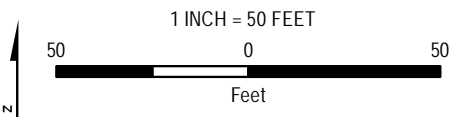


650 SUFFOLK STREET  
LOWELL, MA 01854



- LEGEND**
- PROJECT BOUNDARY
  - STREAM FLAG NUMBER
  - WETLAND FLAG NUMBER
  - VERNAL POOL FLAG NUMBER
  - USACE PLOT
  - WETLAND FLAG
  - DELINEATED BORDERING VEGETATED WETLAND AREA
  - DELINEATED WETLAND BOUNDARY LINE
  - 100-FT BUFFER ZONE
  - 2-FT CONTOUR

PLANS NOT FOR CONSTRUCTION



PROJECT: **MONTAGUE ROAD PROJECT  
FRANKLIN COUNTY, MASSACHUSETTS**

TITLE: **DELINEATED  
RESOURCES MAP**

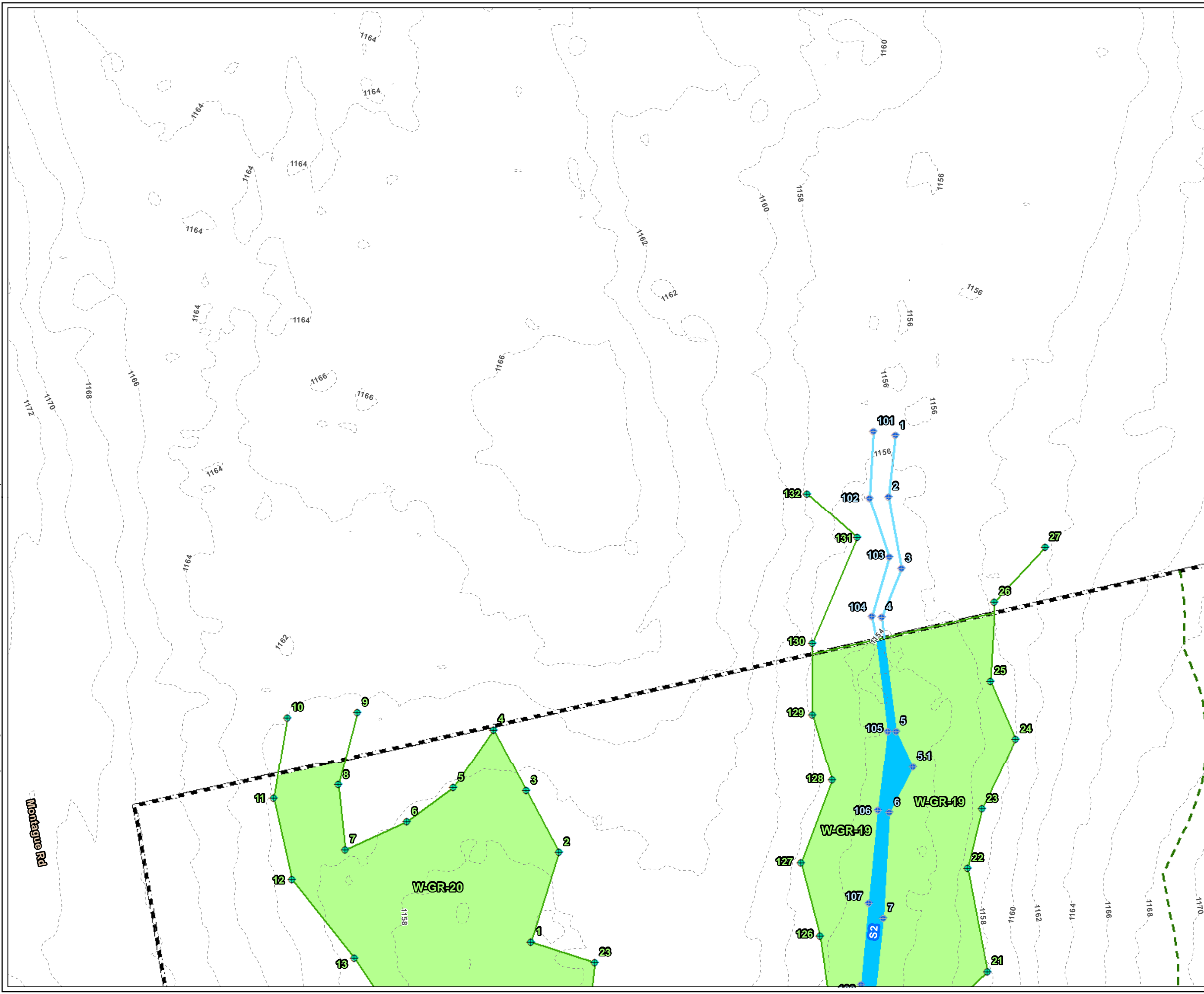
DRAWN BY: S. MOTURI	PROJ NO.: 336892
CHECKED BY: M. LENNON	<b>FIGURE 1</b> Page 32 of 38
APPROVED BY: M. FIRSTENBERG	
DATE: DECEMBER 2021	

**TRC**

650 SUFFOLK STREET  
LOWELL, MA 01854

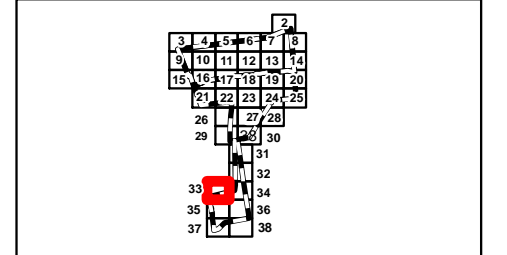
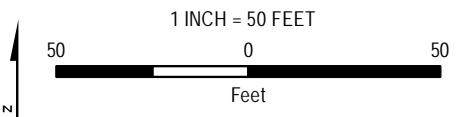
FILE NO: Montague\_ANRAD\_Series\_11x17\_20211209.mxd



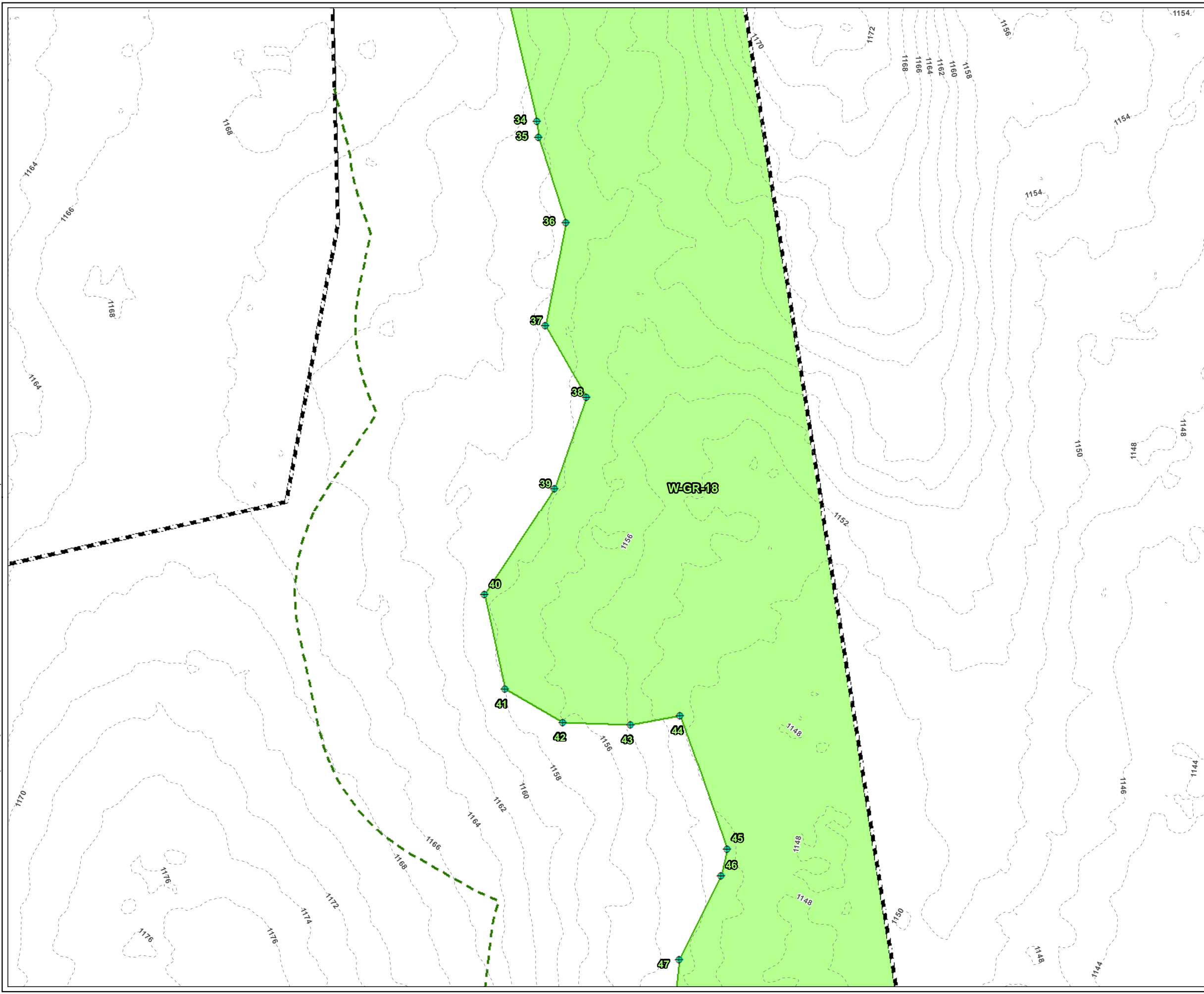


- LEGEND**
- PROJECT BOUNDARY
  - STREAM FLAG NUMBER
  - WETLAND FLAG NUMBER
  - VERNAL POOL FLAG NUMBER
  - WETLAND FLAG
  - BANK FLAG
  - DELINEATED INTERMITTENT STREAM BANK
  - DELINEATED INTERMITTENT STREAM AREA
  - DELINEATED BORDERING VEGETATED WETLAND AREA
  - DELINEATED WETLAND BOUNDARY LINE
  - 100-FT BUFFER ZONE
  - 2-FT CONTOUR

PLANS NOT FOR CONSTRUCTION

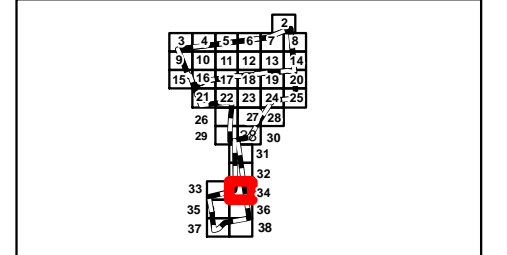
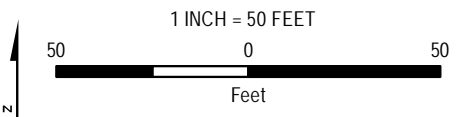


PROJECT:		<b>MONTAGUE ROAD PROJECT FRANKLIN COUNTY, MASSACHUSETTS</b>	
TITLE:		<b>DELINEATED RESOURCES MAP</b>	
DRAWN BY:	S. MOTURI	PROJ NO.:	336892
CHECKED BY:	M. LENNON	<b>FIGURE 1</b> Page 33 of 38	
APPROVED BY:	M. FIRSTENBERG		
DATE:	DECEMBER 2021		
		650 SUFFOLK STREET LOWELL, MA 01854	
FILE NO.:	Montague_ANRAD_Series_11x17_20211209.mxd		

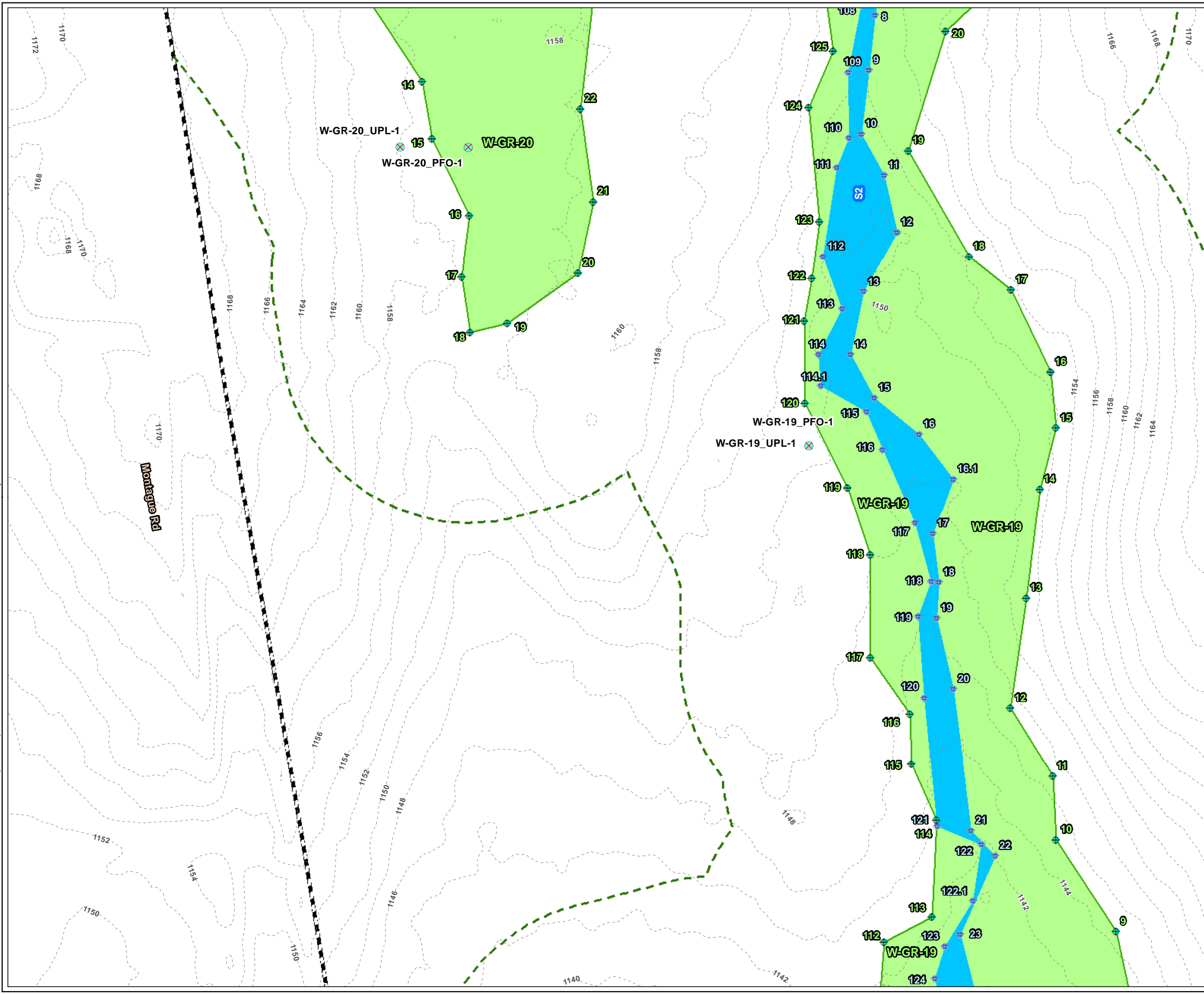


- LEGEND**
- PROJECT BOUNDARY
  - STREAM FLAG NUMBER
  - WETLAND FLAG NUMBER
  - VERNAL POOL FLAG NUMBER
  - WETLAND FLAG
  - DELINEATED BORDERING VEGETATED WETLAND AREA
  - DELINEATED WETLAND BOUNDARY LINE
  - 100-FT BUFFER ZONE
  - 2-FT CONTOUR

PLANS NOT FOR CONSTRUCTION



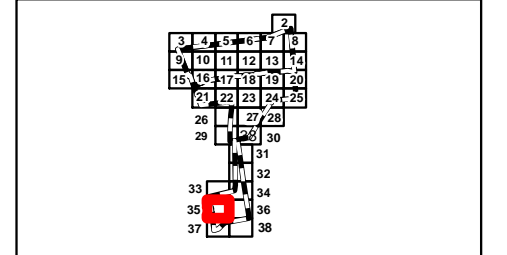
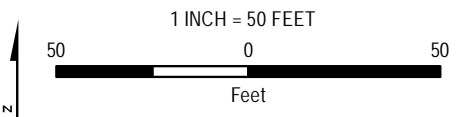
PROJECT:		<b>MONTAGUE ROAD PROJECT FRANKLIN COUNTY, MASSACHUSETTS</b>	
TITLE:		<b>DELINEATED RESOURCES MAP</b>	
DRAWN BY:	S. MOTURI	PROJ NO.:	336892
CHECKED BY:	M. LENNON	<b>FIGURE 1</b> Page 34 of 38	
APPROVED BY:	M. FIRSTENBERG		
DATE:	DECEMBER 2021		
		650 SUFFOLK STREET LOWELL, MA 01854	
FILE NO.:	Montague_ANRAD_Series_11x17_20211209.mxd		



**LEGEND**

- PROJECT BOUNDARY
- STREAM FLAG NUMBER
- WETLAND FLAG NUMBER
- VERNAL POOL FLAG NUMBER
- USACE PLOT
- WETLAND FLAG
- BANK FLAG
- DELINEATED INTERMITTENT STREAM AREA
- DELINEATED BORDERING VEGETATED WETLAND AREA
- DELINEATED WETLAND BOUNDARY LINE
- 100-FT BUFFER ZONE
- 2-FT CONTOUR

PLANS NOT FOR CONSTRUCTION



PROJECT: **MONTAGUE ROAD PROJECT  
FRANKLIN COUNTY, MASSACHUSETTS**

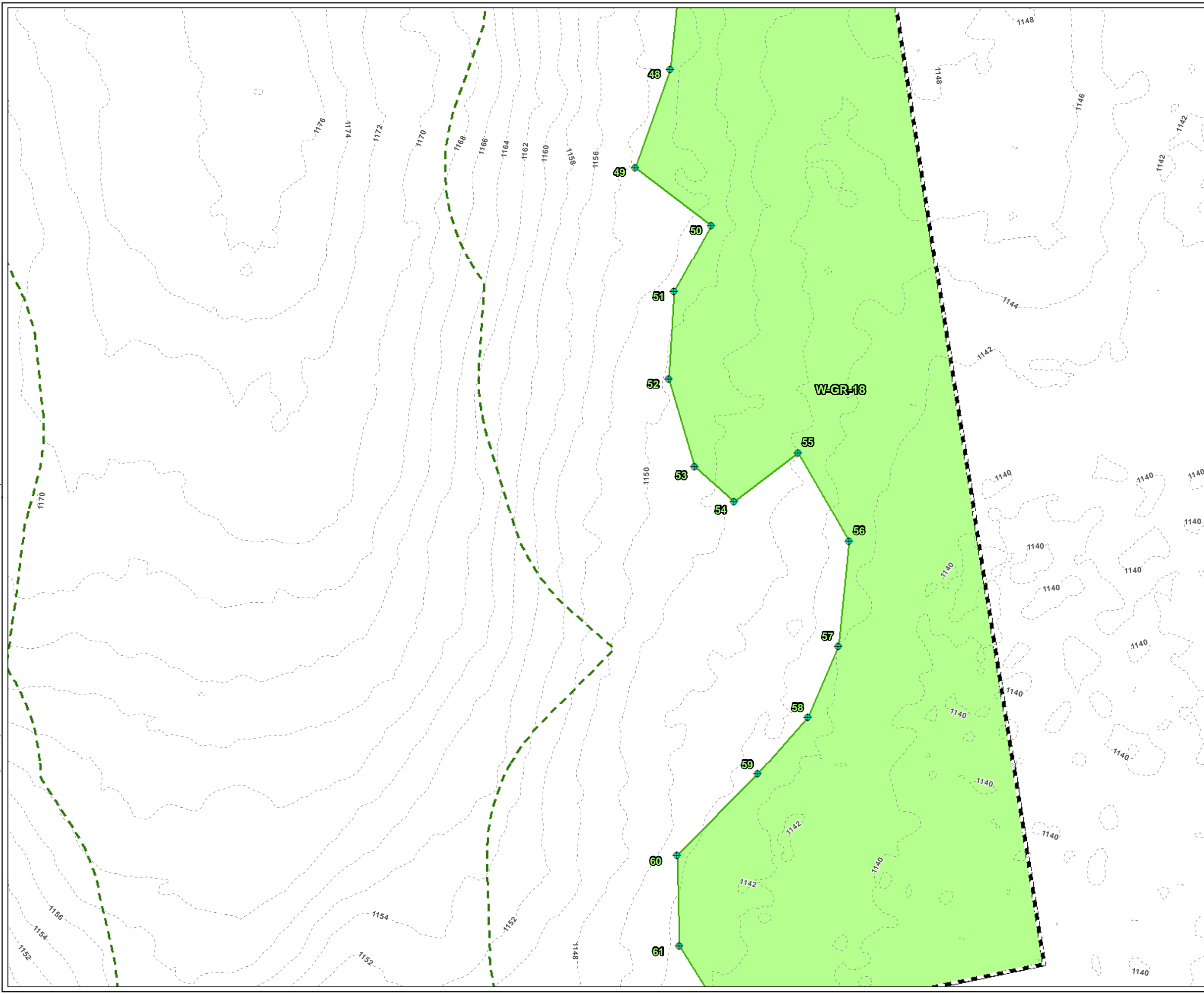
TITLE: **DELINEATED  
RESOURCES MAP**

DRAWN BY: S. MOTURI	PROJ NO.: 336892
CHECKED BY: M. LENNON	<b>FIGURE 1</b> Page 35 of 38
APPROVED BY: M. FIRSTENBERG	
DATE: DECEMBER 2021	

**TRC**

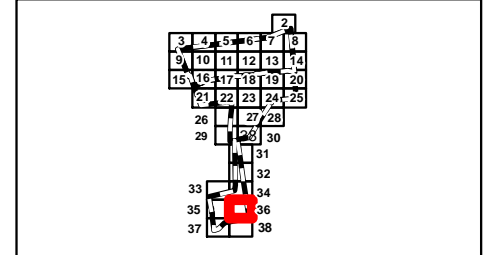
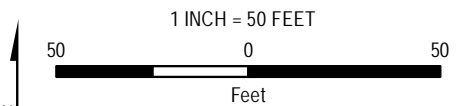
650 SUFFOLK STREET  
LOWELL, MA 01854

FILE NO: Montague\_ANRAD\_Series\_11x17\_20211209.mxd

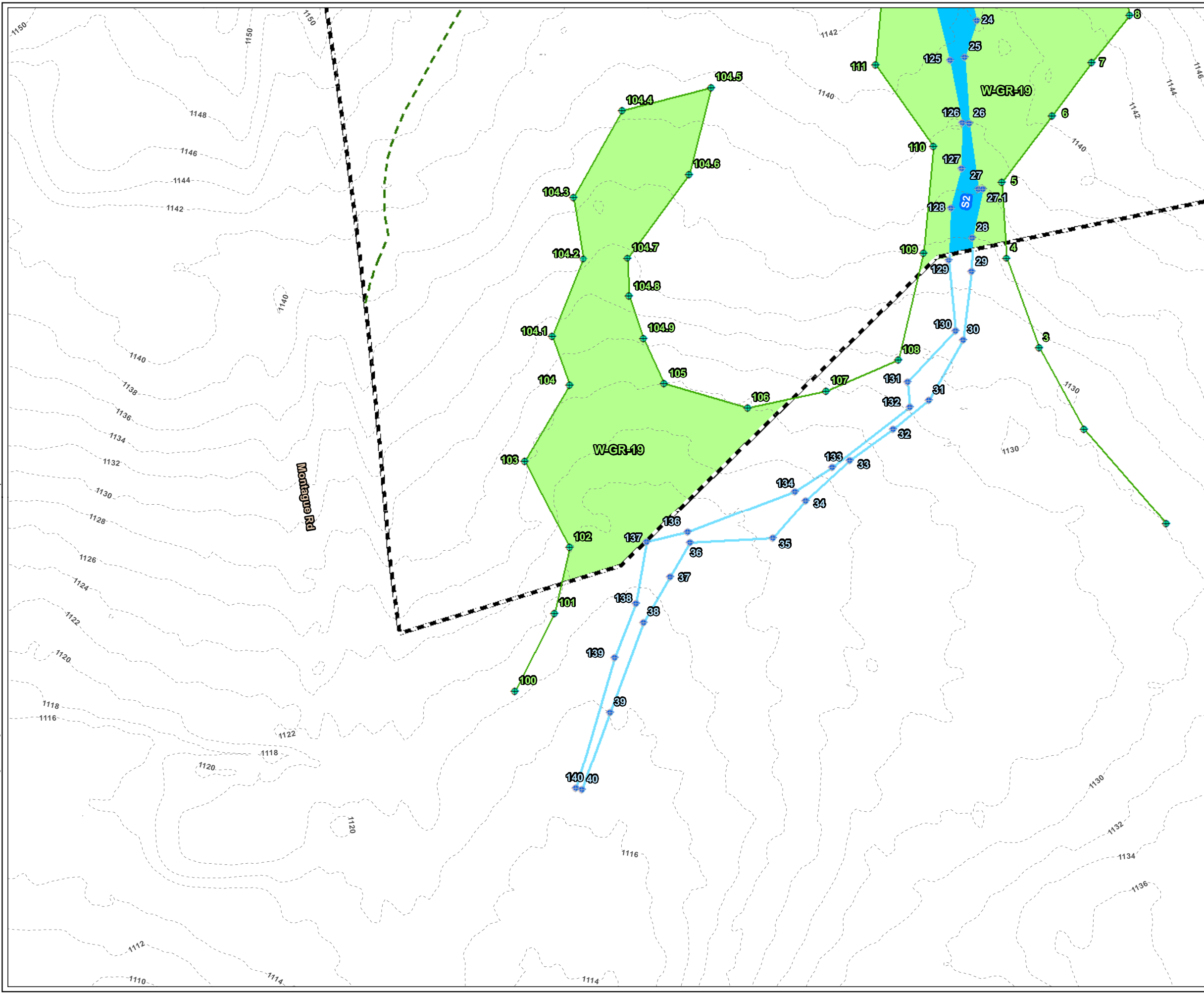


- LEGEND**
- PROJECT BOUNDARY
  - STREAM FLAG NUMBER
  - WETLAND FLAG NUMBER
  - VERNAL POOL FLAG NUMBER
  - WETLAND FLAG
  - DELINEATED BORDERING VEGETATED WETLAND AREA
  - DELINEATED WETLAND BOUNDARY LINE
  - 100-FT BUFFER ZONE
  - 2-FT CONTOUR

PLANS NOT FOR CONSTRUCTION



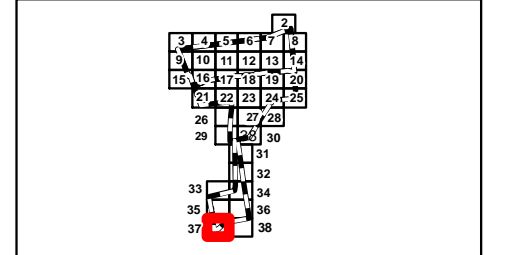
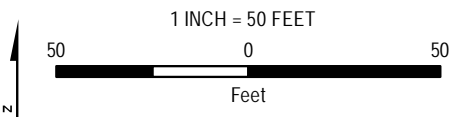
PROJECT:		<b>MONTAGUE ROAD PROJECT FRANKLIN COUNTY, MASSACHUSETTS</b>	
TITLE:		<b>DELINEATED RESOURCES MAP</b>	
DRAWN BY:	S. MOTURI	PROJ NO.:	336892
CHECKED BY:	M. LENNON	<b>FIGURE 1</b> Page 36 of 38	
APPROVED BY:	M. FIRSTENBERG		
DATE:	DECEMBER 2021		
		650 SUFFOLK STREET LOWELL, MA 01854	
FILE NO.:	Montague_ANRAD_Series_11x17_20211209.mxd		



**LEGEND**

- PROJECT BOUNDARY
- STREAM FLAG NUMBER
- WETLAND FLAG NUMBER
- VERNAL POOL FLAG NUMBER
- WETLAND FLAG
- BANK FLAG
- DELINEATED INTERMITTENT STREAM BANK
- DELINEATED INTERMITTENT STREAM AREA
- DELINEATED BORDERING VEGETATED WETLAND AREA
- DELINEATED WETLAND BOUNDARY LINE
- 100-FT BUFFER ZONE
- 2-FT CONTOUR

PLANS NOT FOR CONSTRUCTION



PROJECT: **MONTAGUE ROAD PROJECT  
FRANKLIN COUNTY, MASSACHUSETTS**

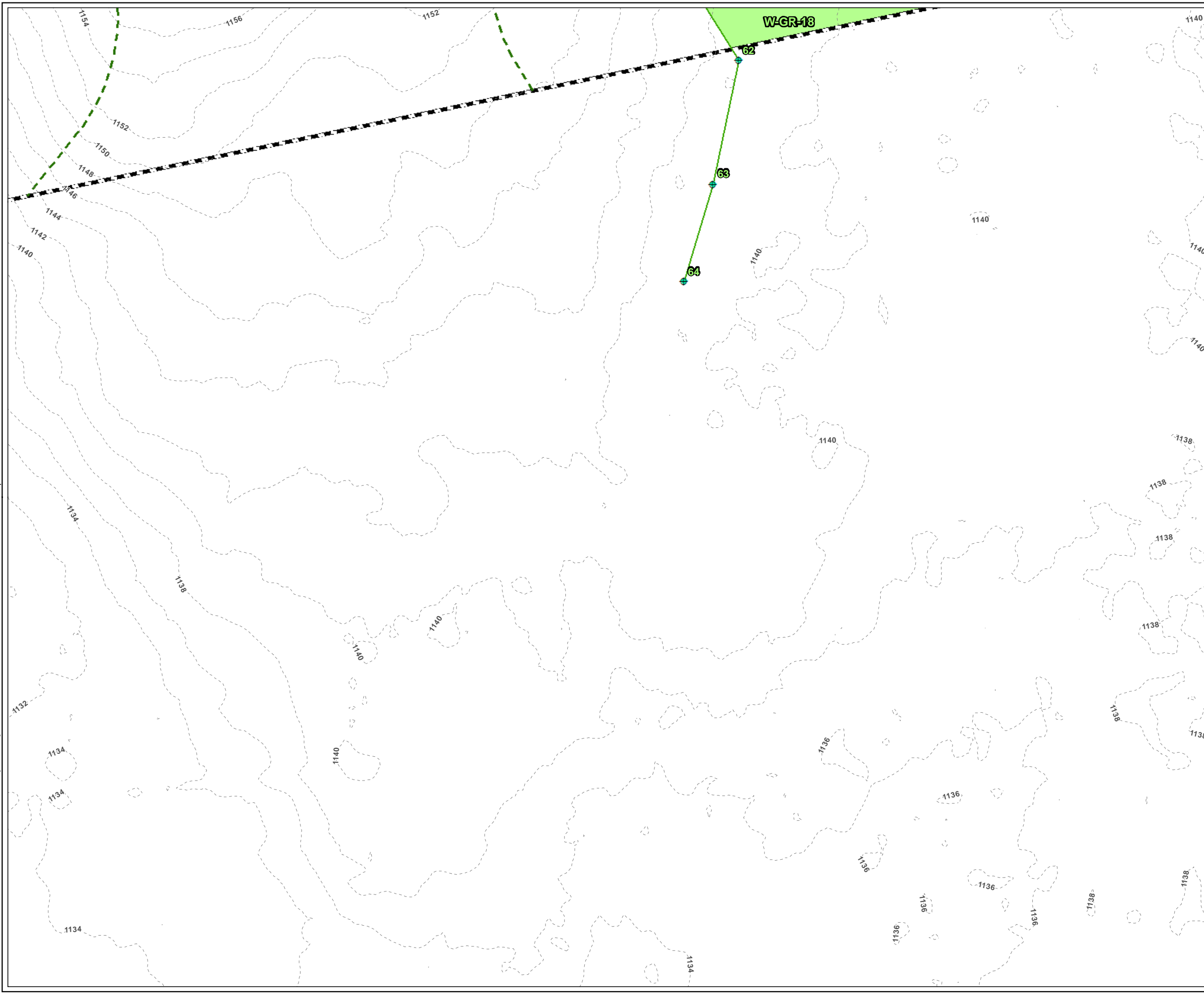
TITLE: **DELINEATED  
RESOURCES MAP**

DRAWN BY: S. MOTURI	PROJ NO.: 336892
CHECKED BY: M. LENNON	<b>FIGURE 1</b> Page 37 of 38
APPROVED BY: M. FIRSTENBERG	
DATE: DECEMBER 2021	

**TRC**

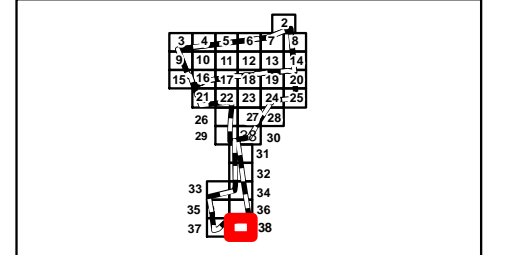
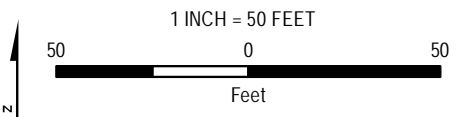
650 SUFFOLK STREET  
LOWELL, MA 01854

FILE NO: Montague\_ANRAD\_Series\_11x17\_20211209.mxd



- LEGEND**
- PROJECT BOUNDARY
  - STREAM FLAG NUMBER
  - WETLAND FLAG NUMBER
  - VERNAL POOL FLAG NUMBER
  - WETLAND FLAG
  - DELINEATED BORDERING VEGETATED WETLAND AREA
  - DELINEATED WETLAND BOUNDARY LINE
  - 100-FT BUFFER ZONE
  - 2-FT CONTOUR

PLANS NOT FOR CONSTRUCTION



PROJECT:		<b>MONTAGUE ROAD PROJECT FRANKLIN COUNTY, MASSACHUSETTS</b>	
TITLE:		<b>DELINEATED RESOURCES MAP</b>	
DRAWN BY:	S. MOTURI	PROJ NO.:	336892
CHECKED BY:	M. LENNON	<b>FIGURE 1</b> Page 38 of 38	
APPROVED BY:	M. FIRSTENBERG		
DATE:	DECEMBER 2021		



650 SUFFOLK STREET  
LOWELL, MA 01854