








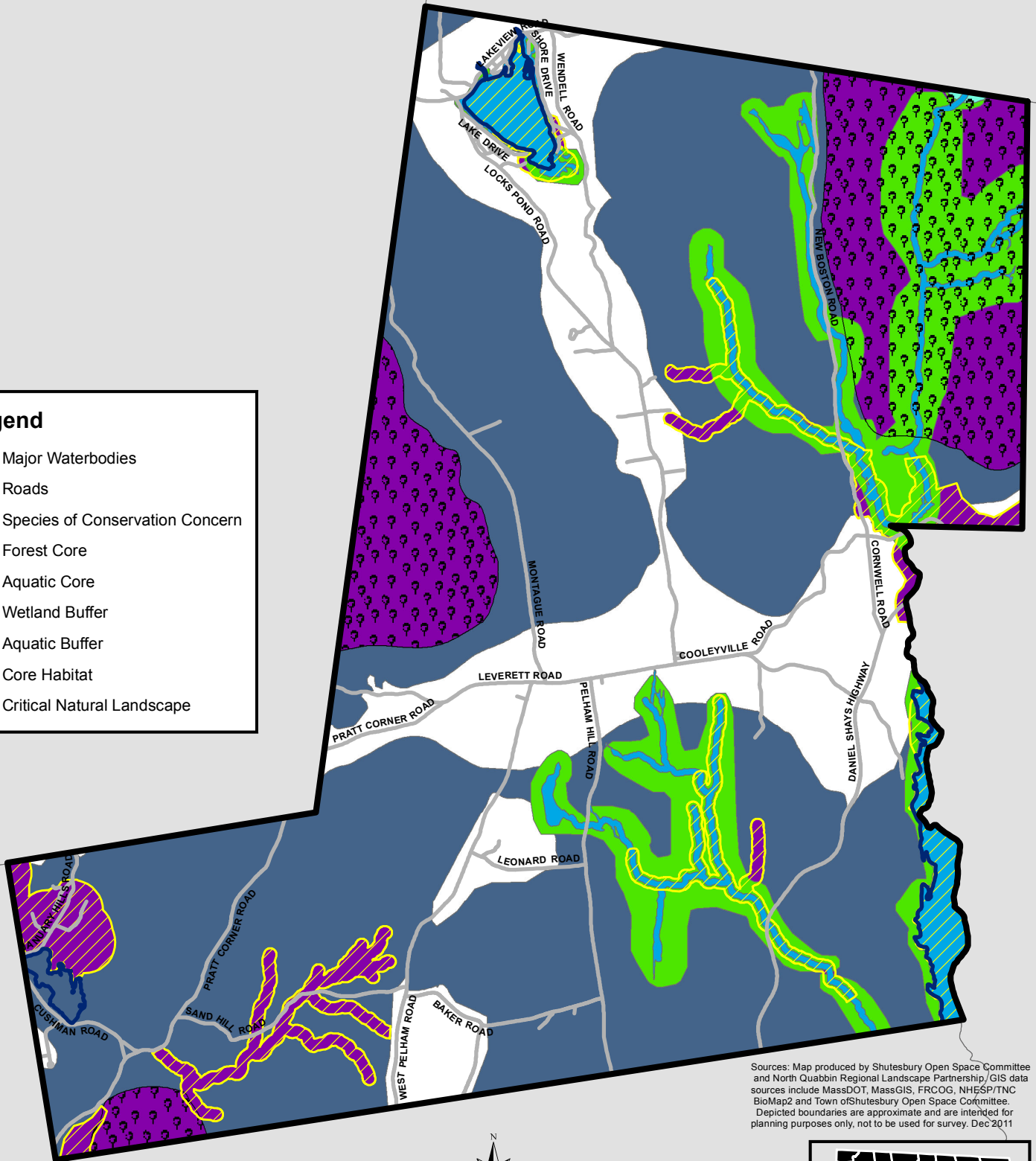


# Town of Shutesbury Open Space Plan

# Map F3 BioMap2

**Legend**

-  Major Waterbodies
-  Roads
-  Species of Conservation Concern
-  Forest Core
-  Aquatic Core
-  Wetland Buffer
-  Aquatic Buffer
-  Core Habitat
-  Critical Natural Landscape



Sources: Map produced by Shutesbury Open Space Committee and North Quabbin Regional Landscape Partnership. GIS data sources include MassDOT, MassGIS, FRCOG, NHESP/TNC BioMap2 and Town of Shutesbury Open Space Committee. Depicted boundaries are approximate and are intended for planning purposes only, not to be used for survey. Dec 2011

